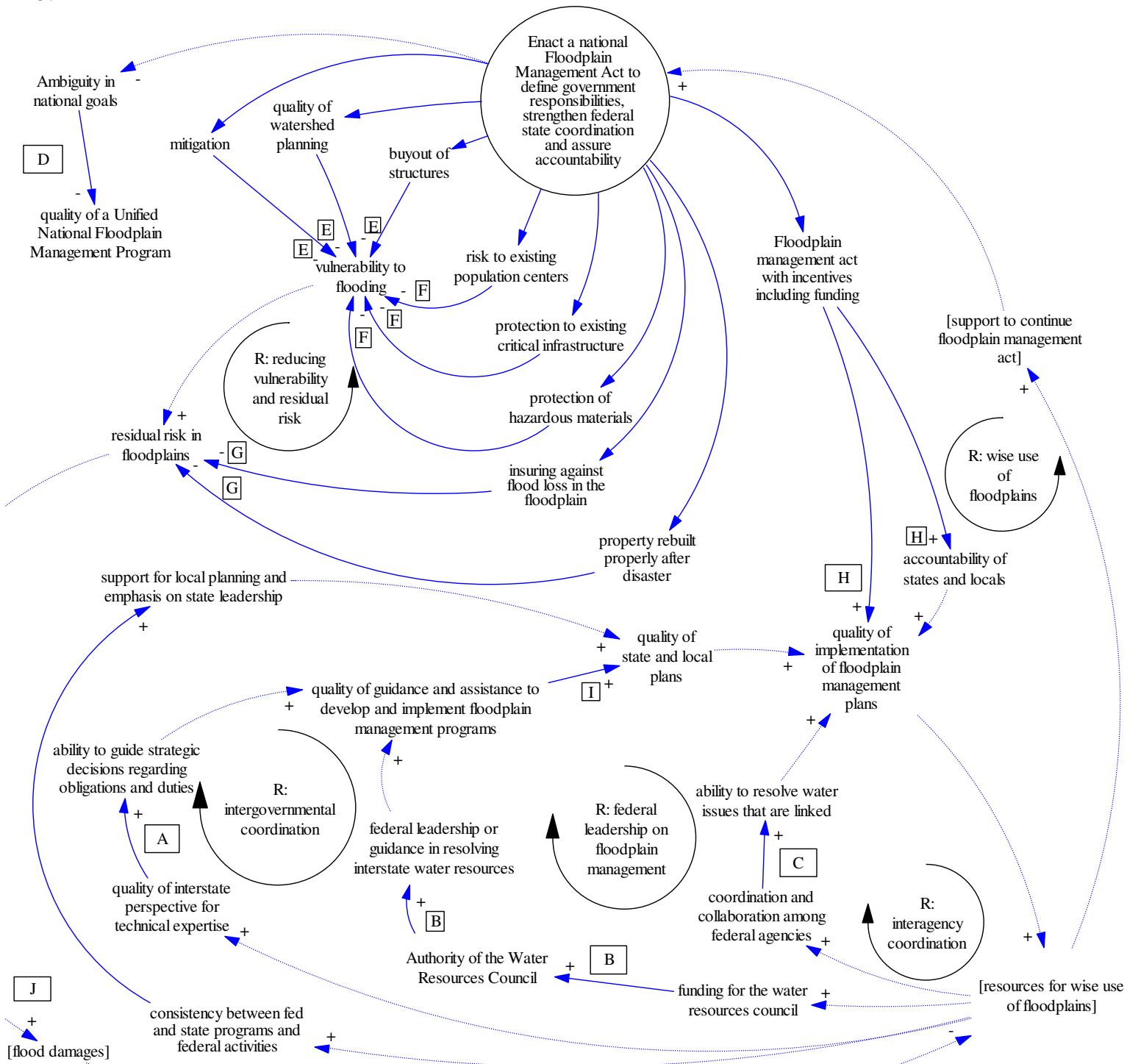
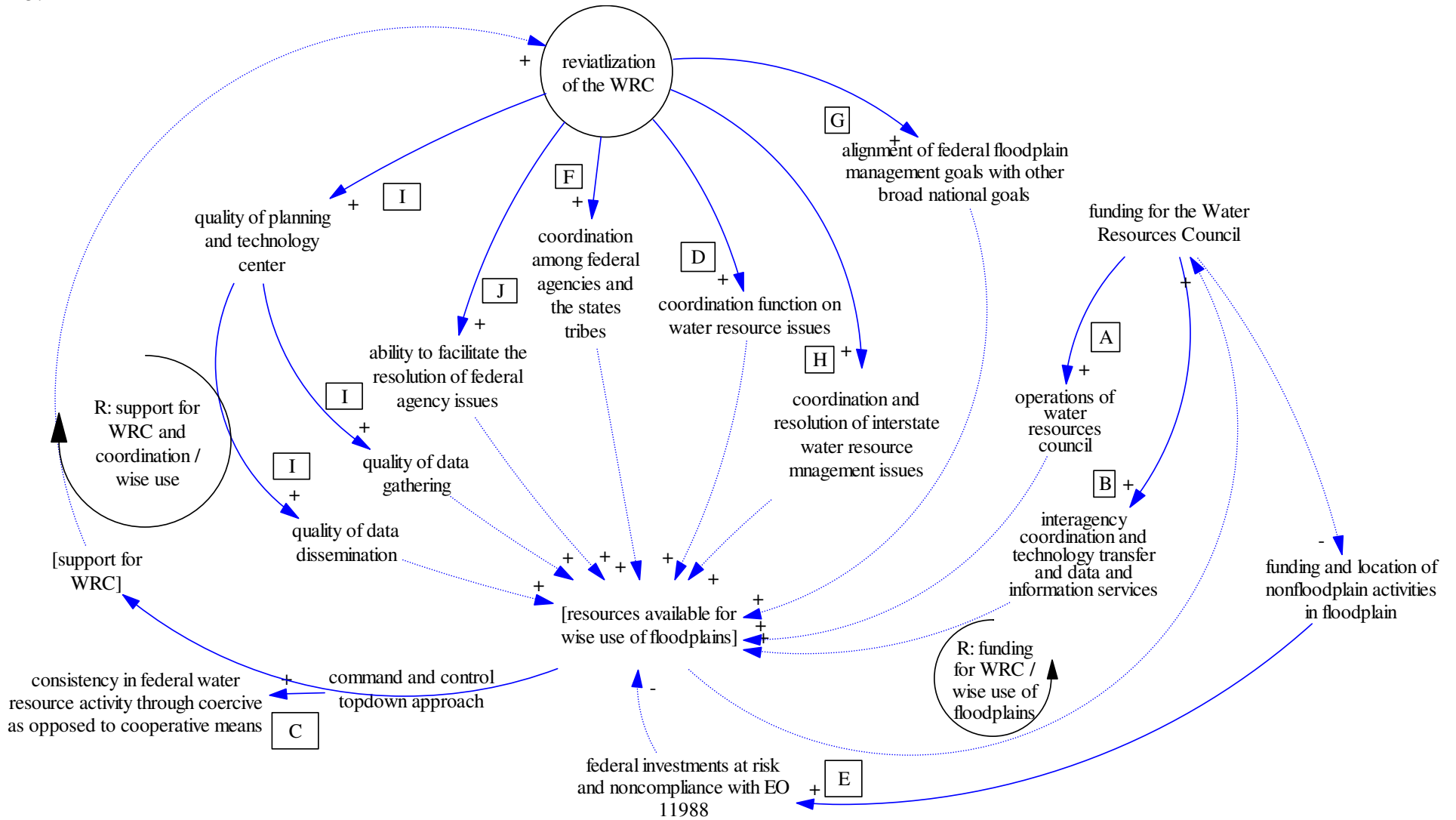


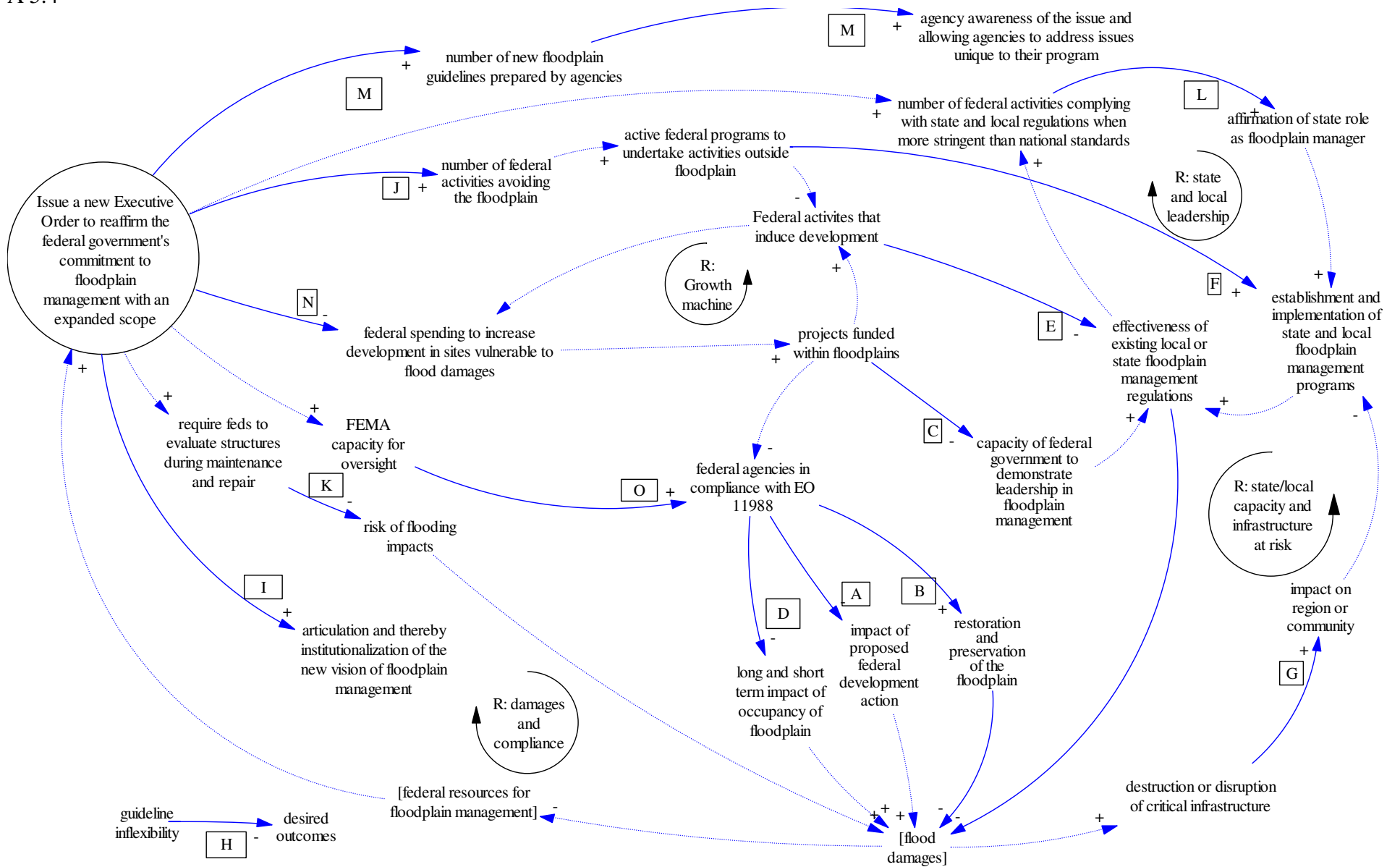
A 5.1

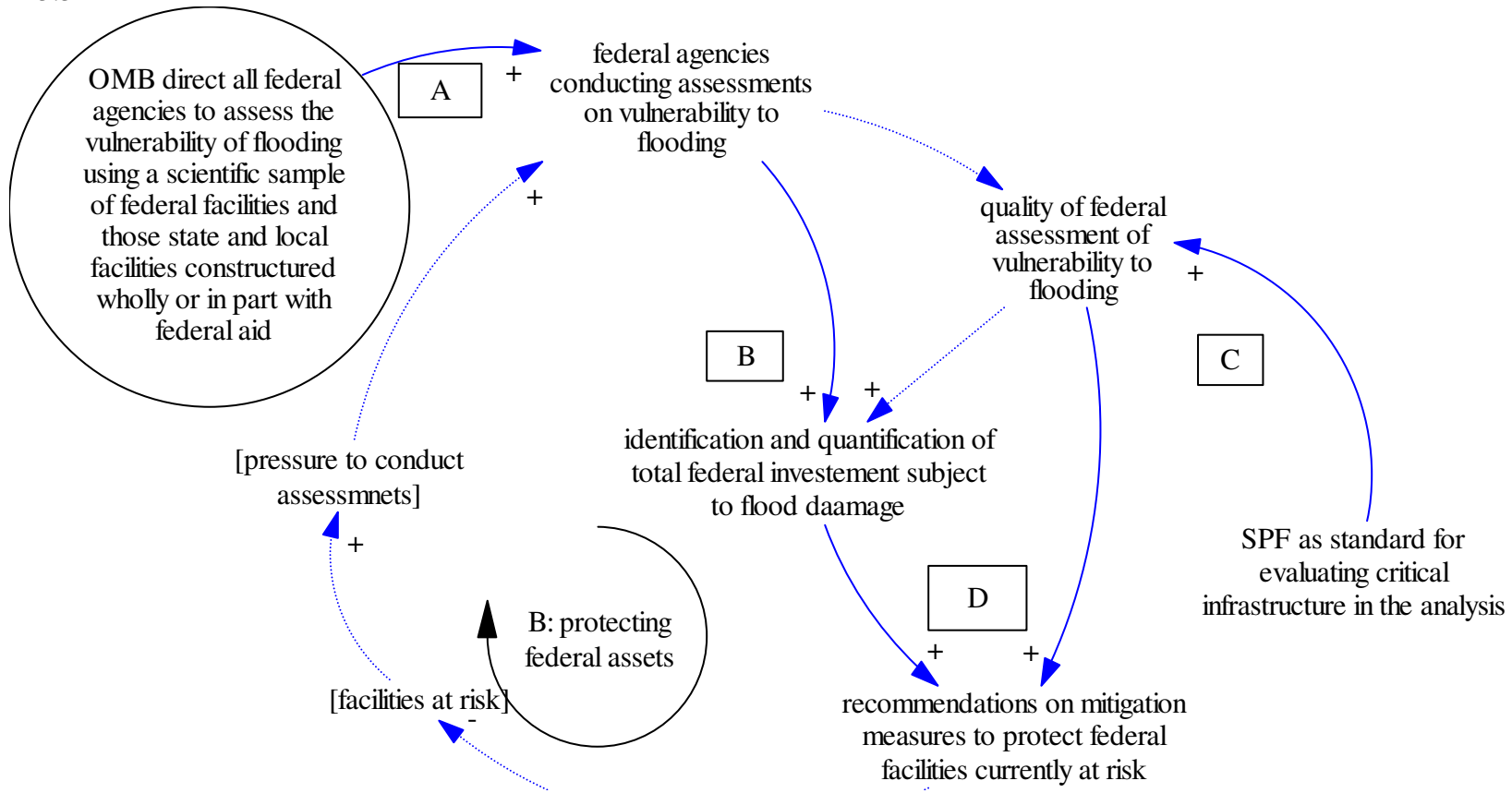




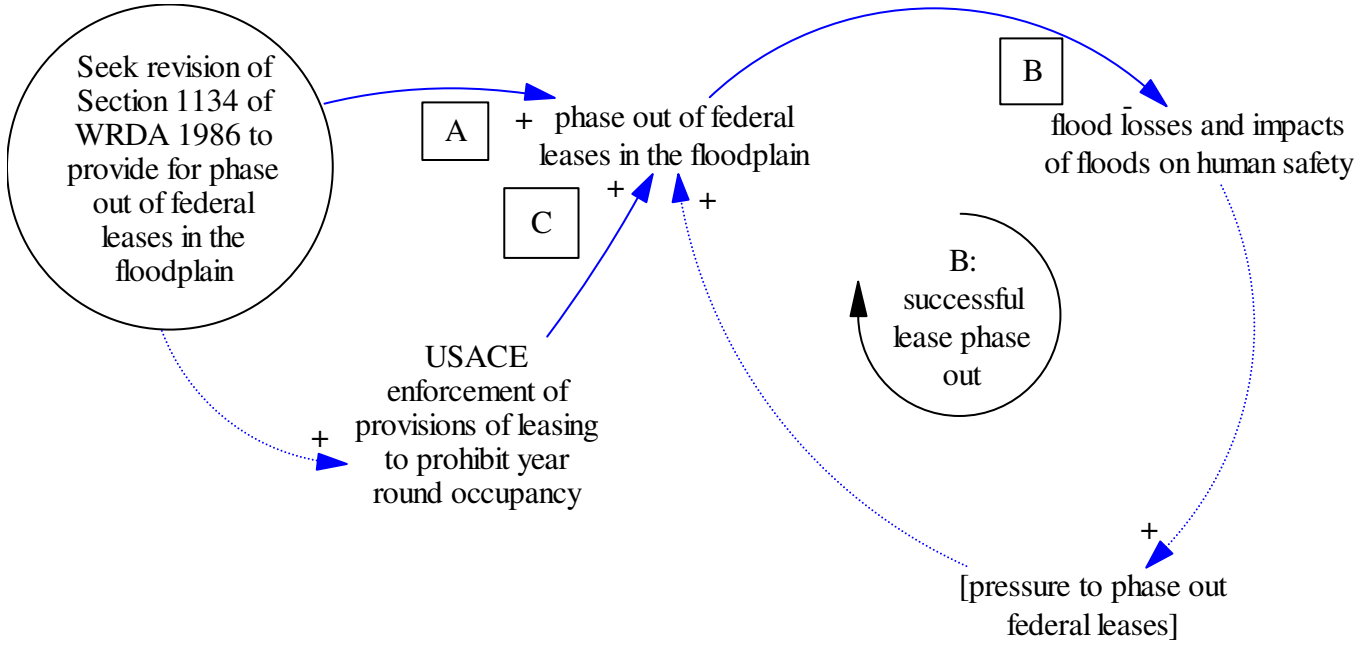


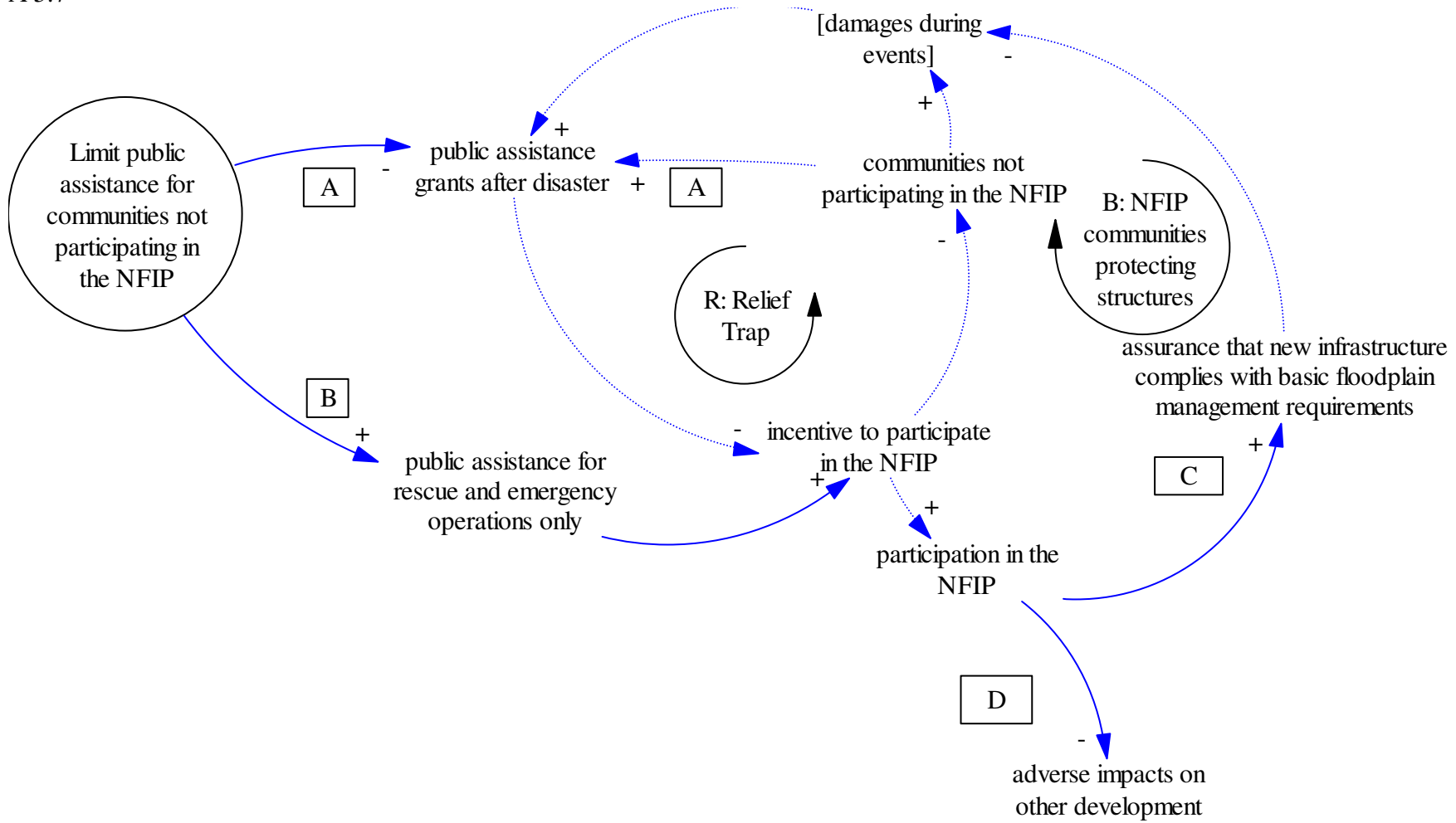
A 5.4



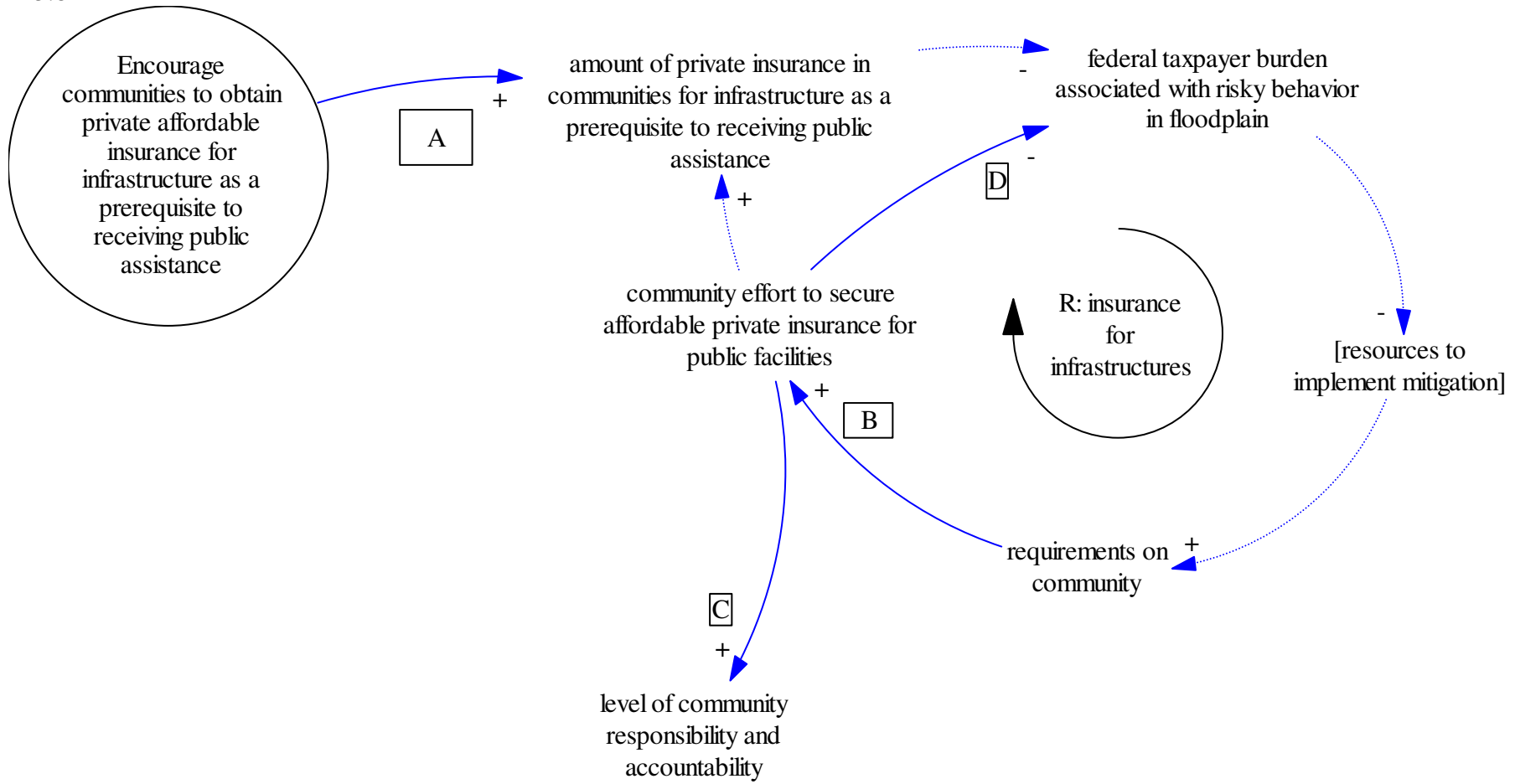


A 5.6

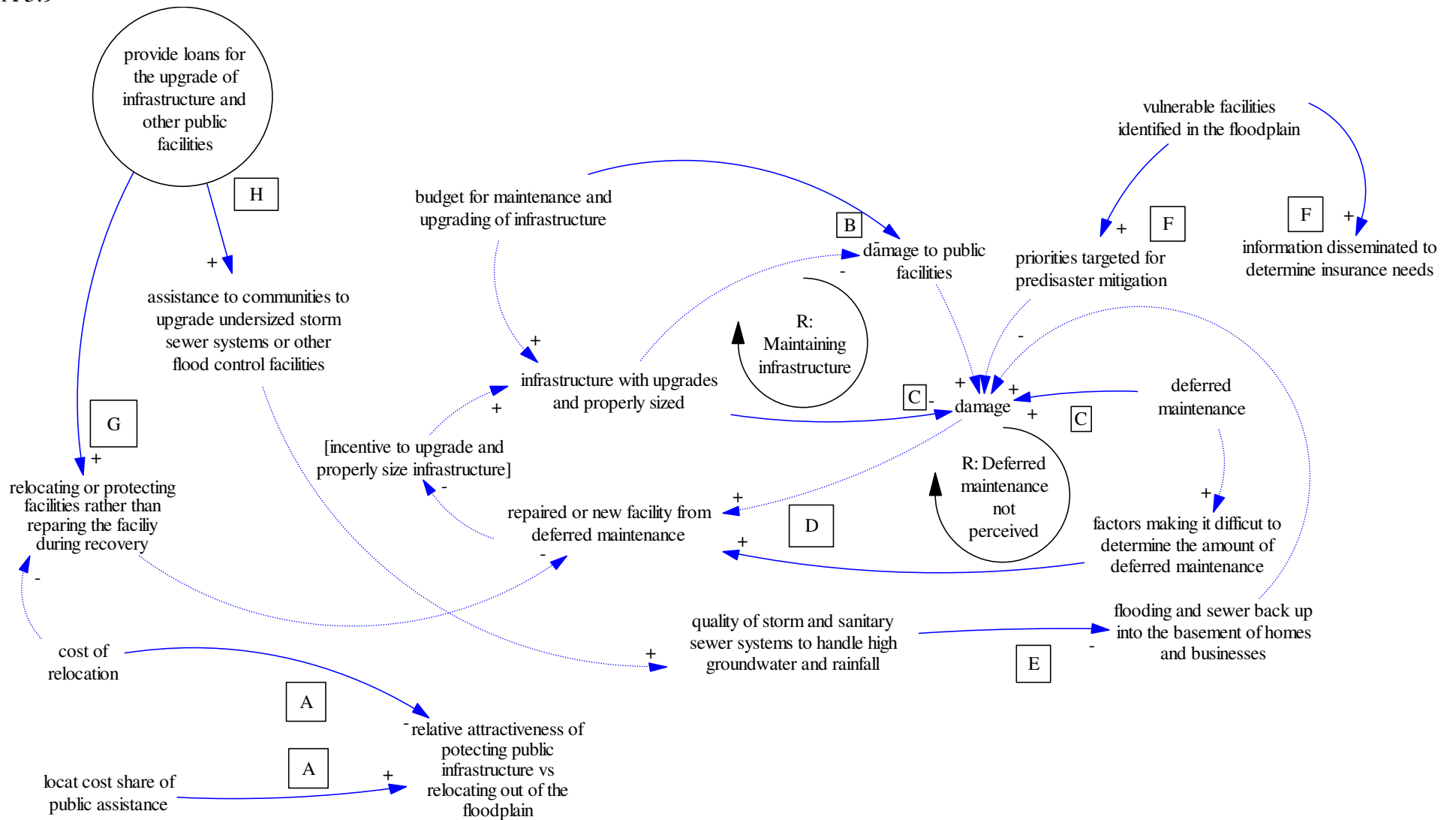


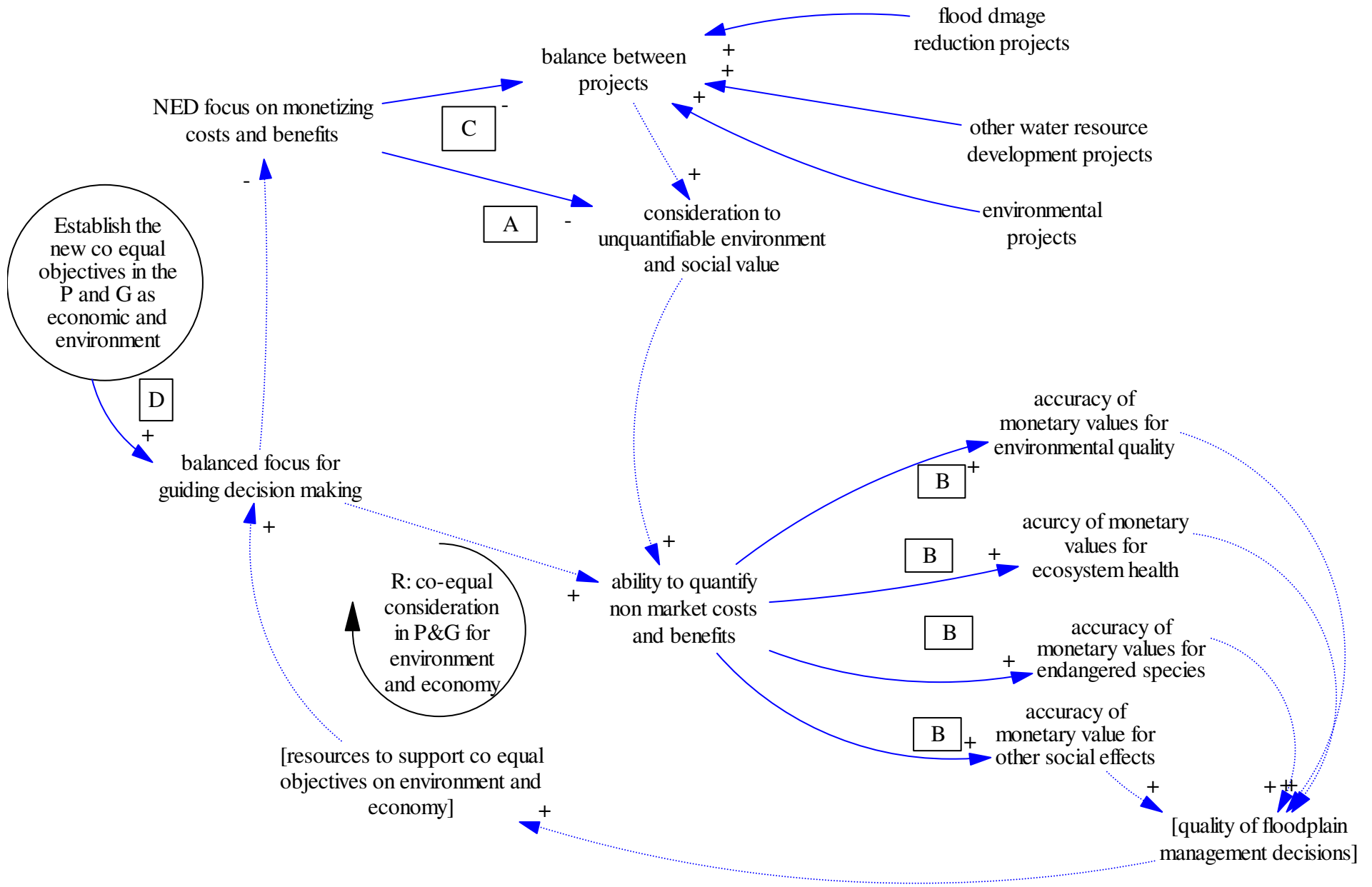


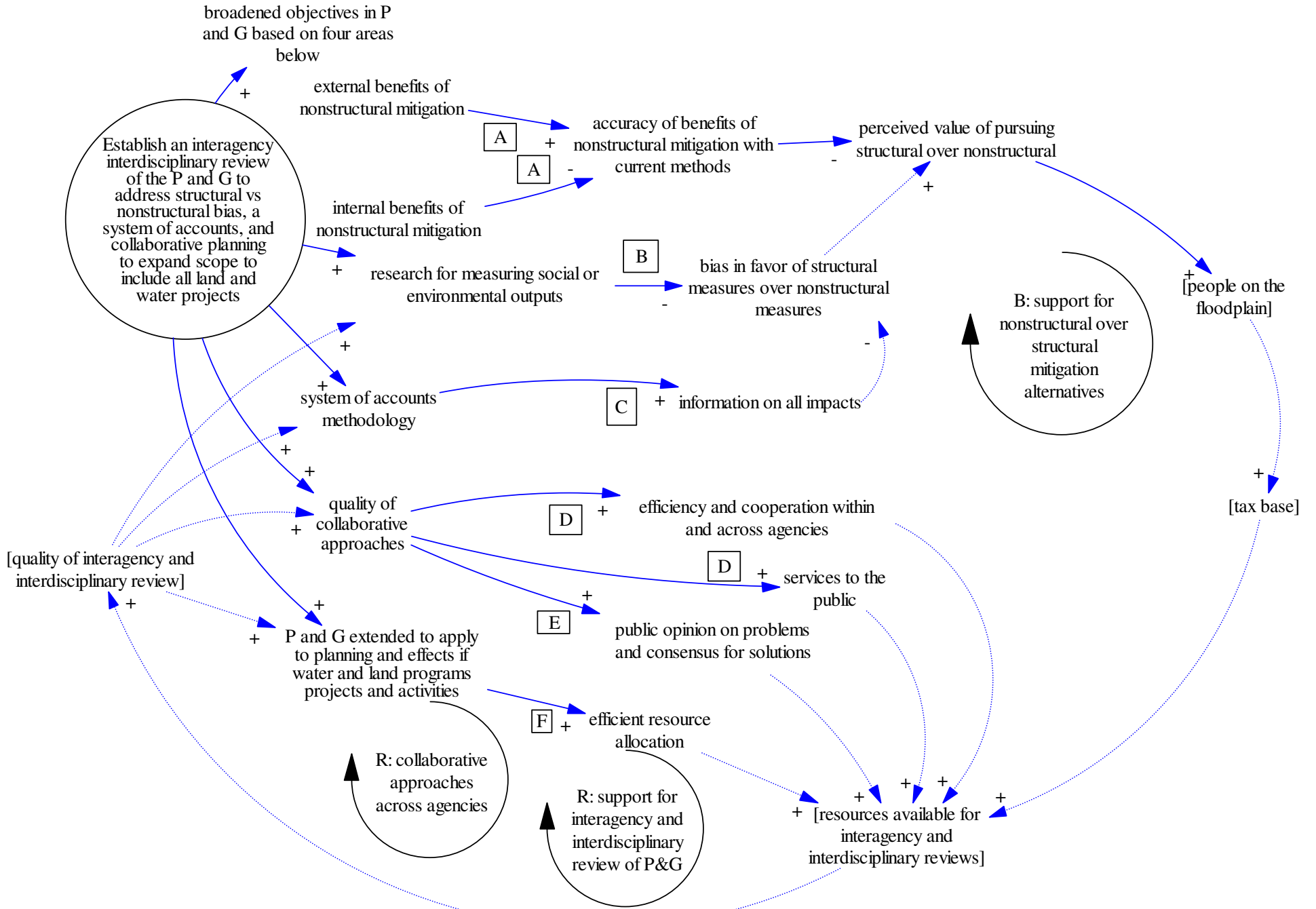
A 5.8

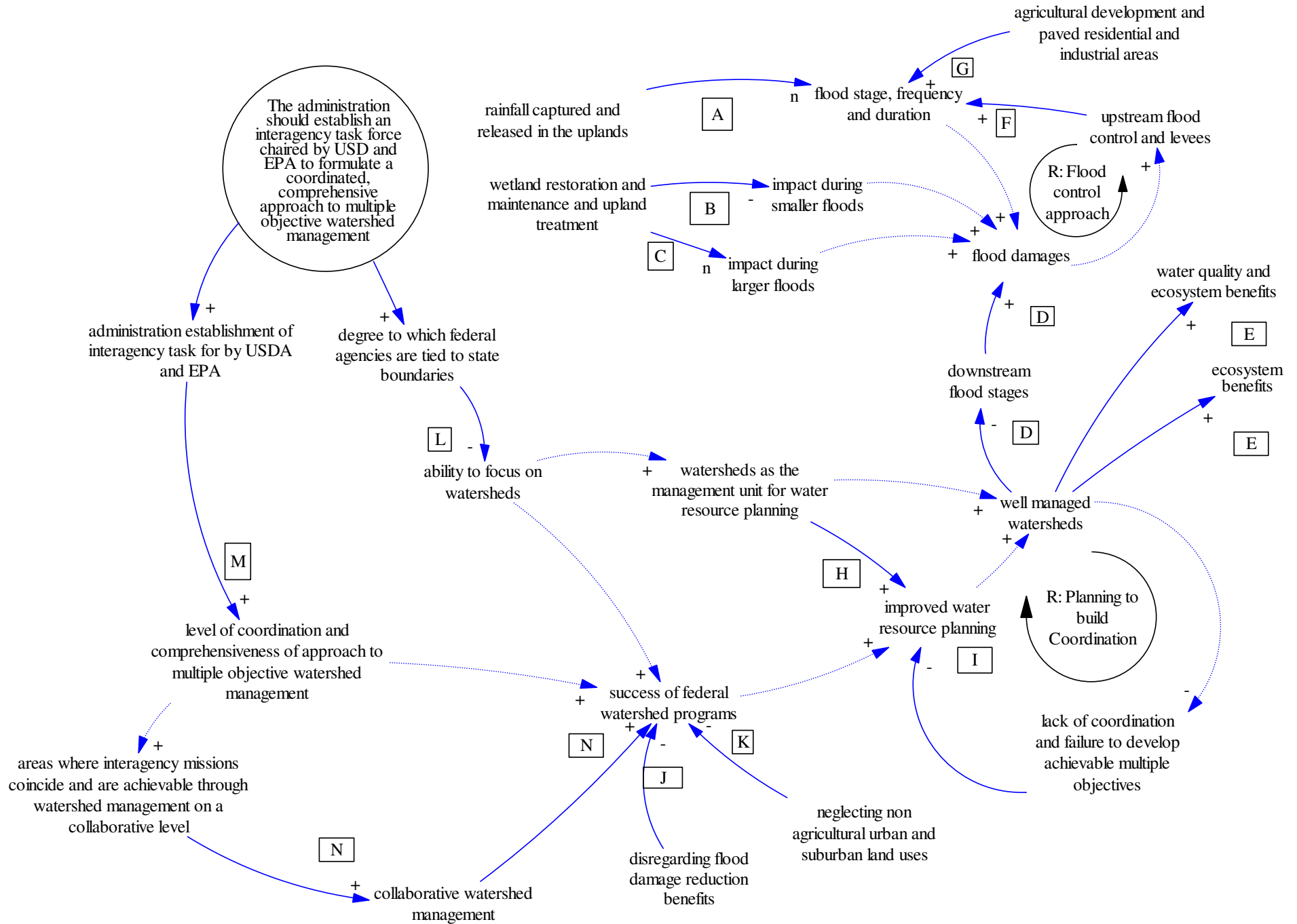


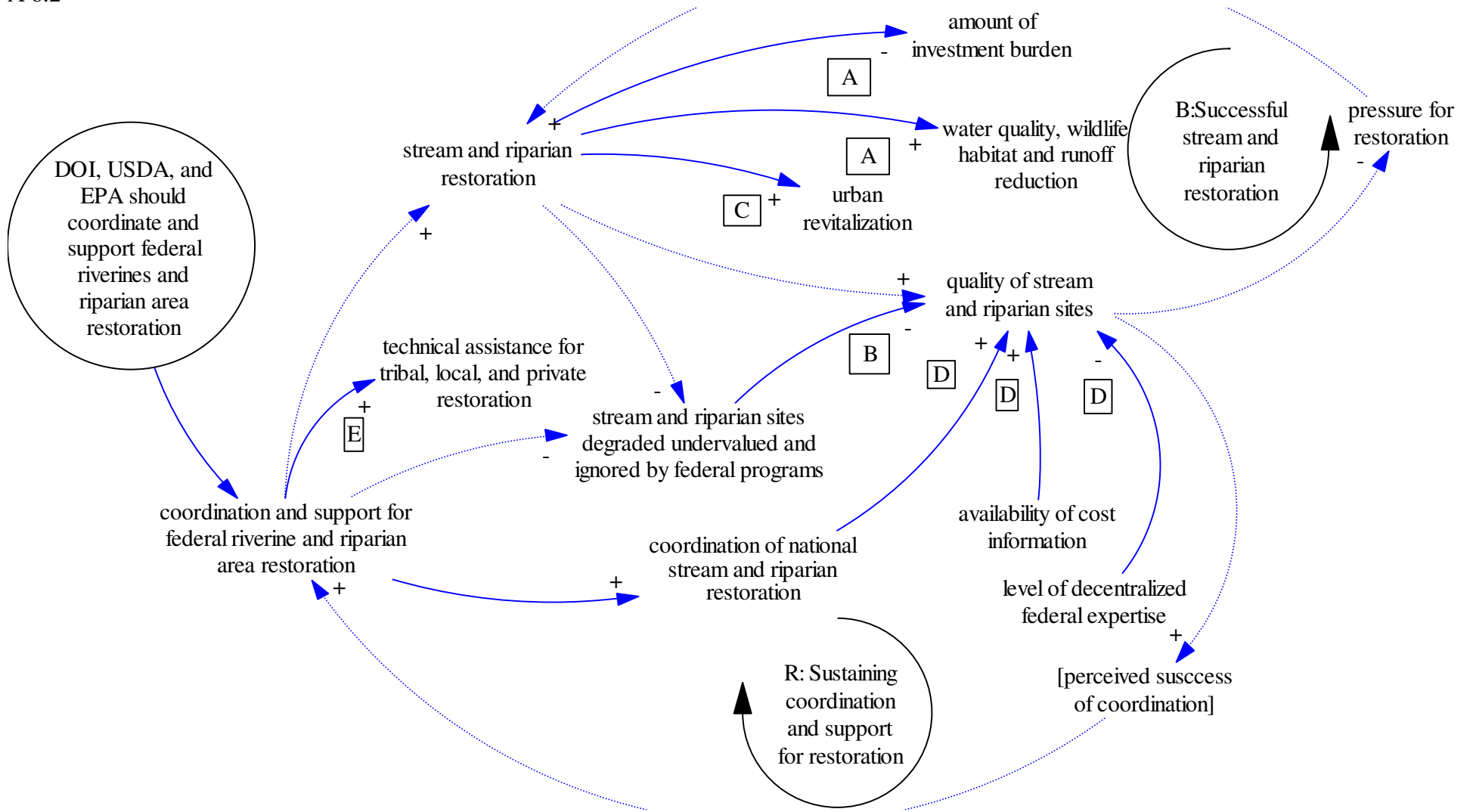




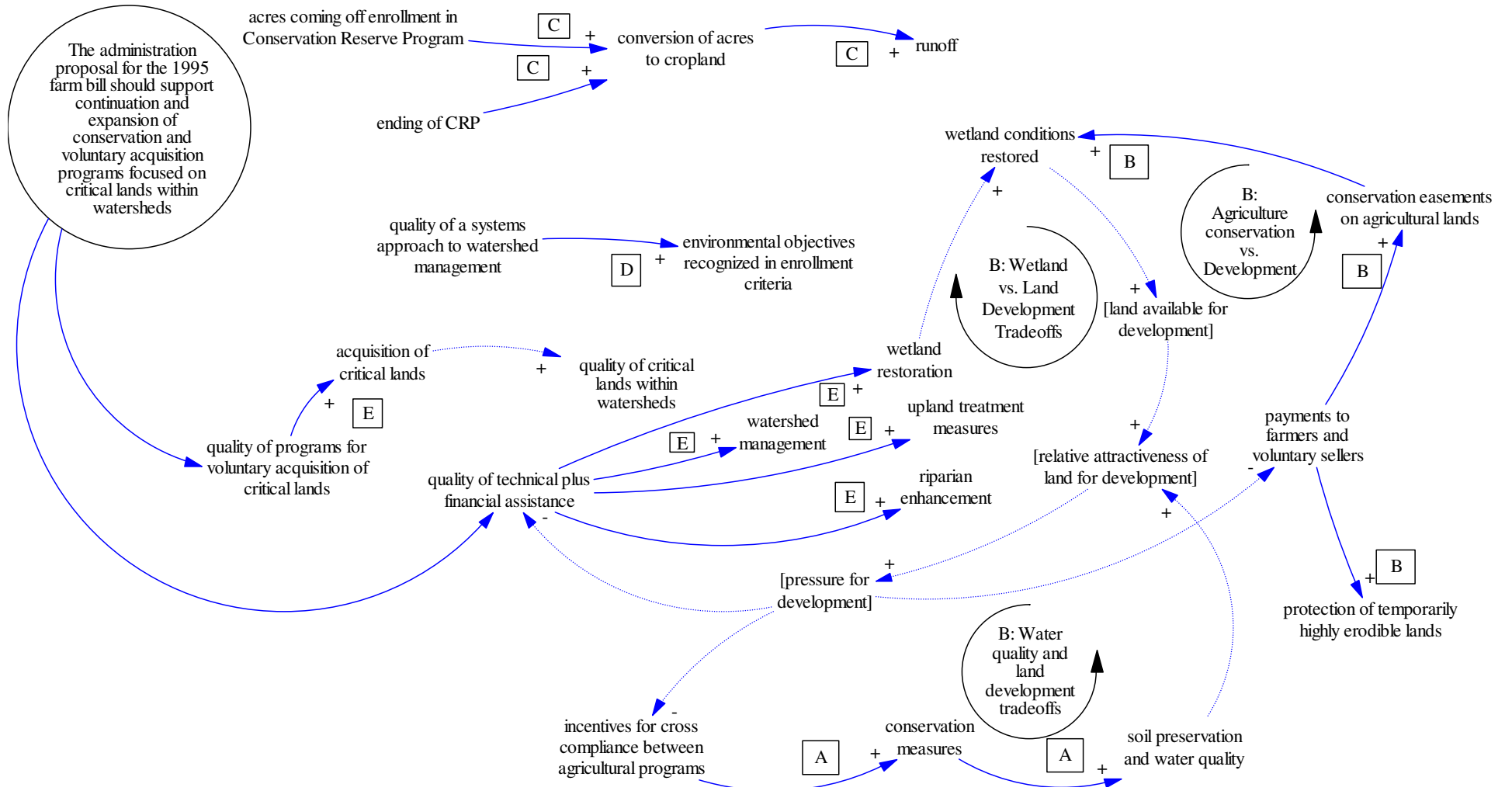




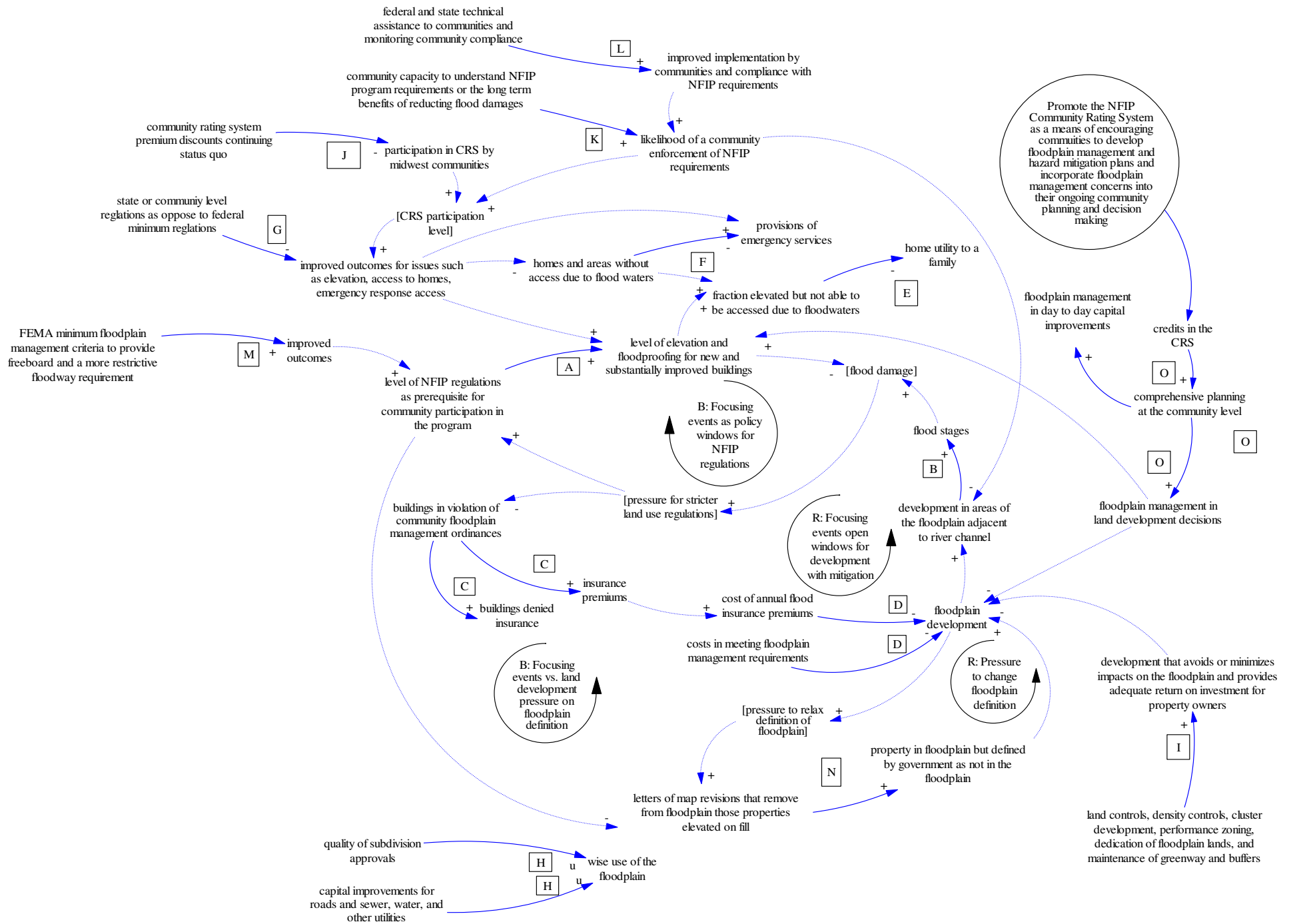




A 6.3



A 6.4



A 6.5

development and implementation of state and community floodplain management and hazard mitigation plans

A

- federal expenditures of future disasters  
+

- [damages during flood events]

- funding sources for disasters

B

+

ability to fund the development of state community floodplain management and hazard mitigation plans

R: Financing for Disaster Planning

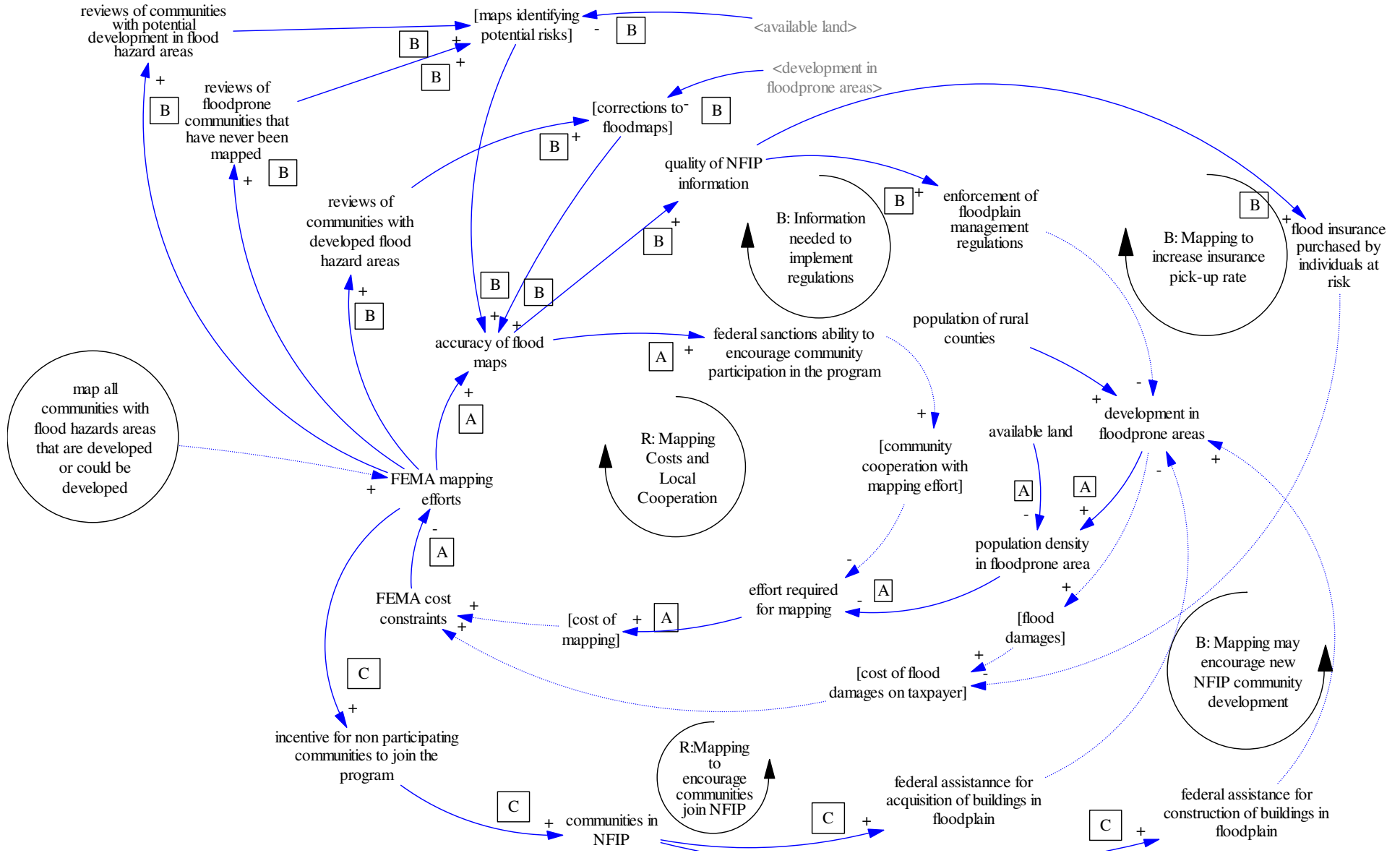
provide funding for the development of state and community floodplain management and hazard mitigation plans

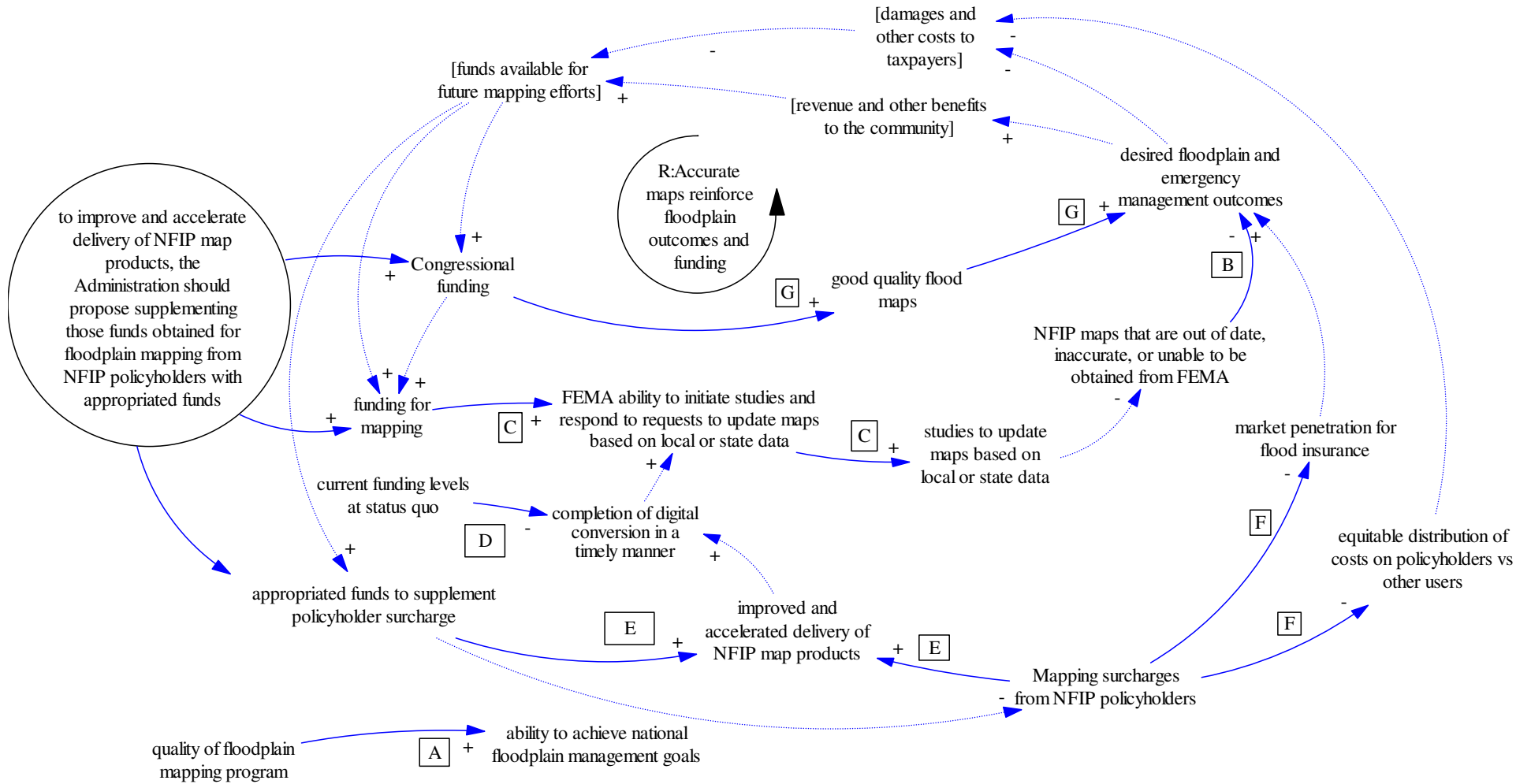
+

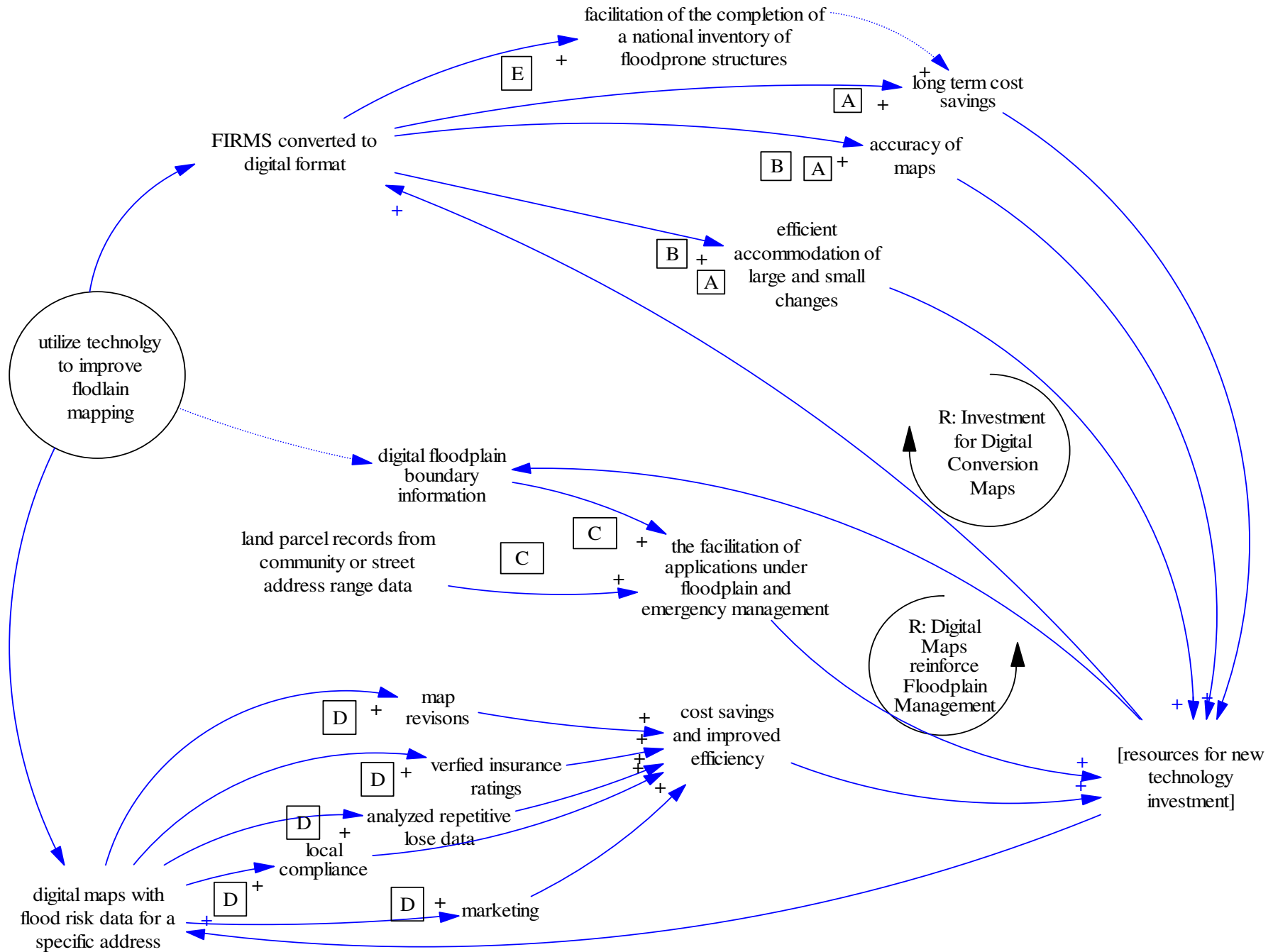
+



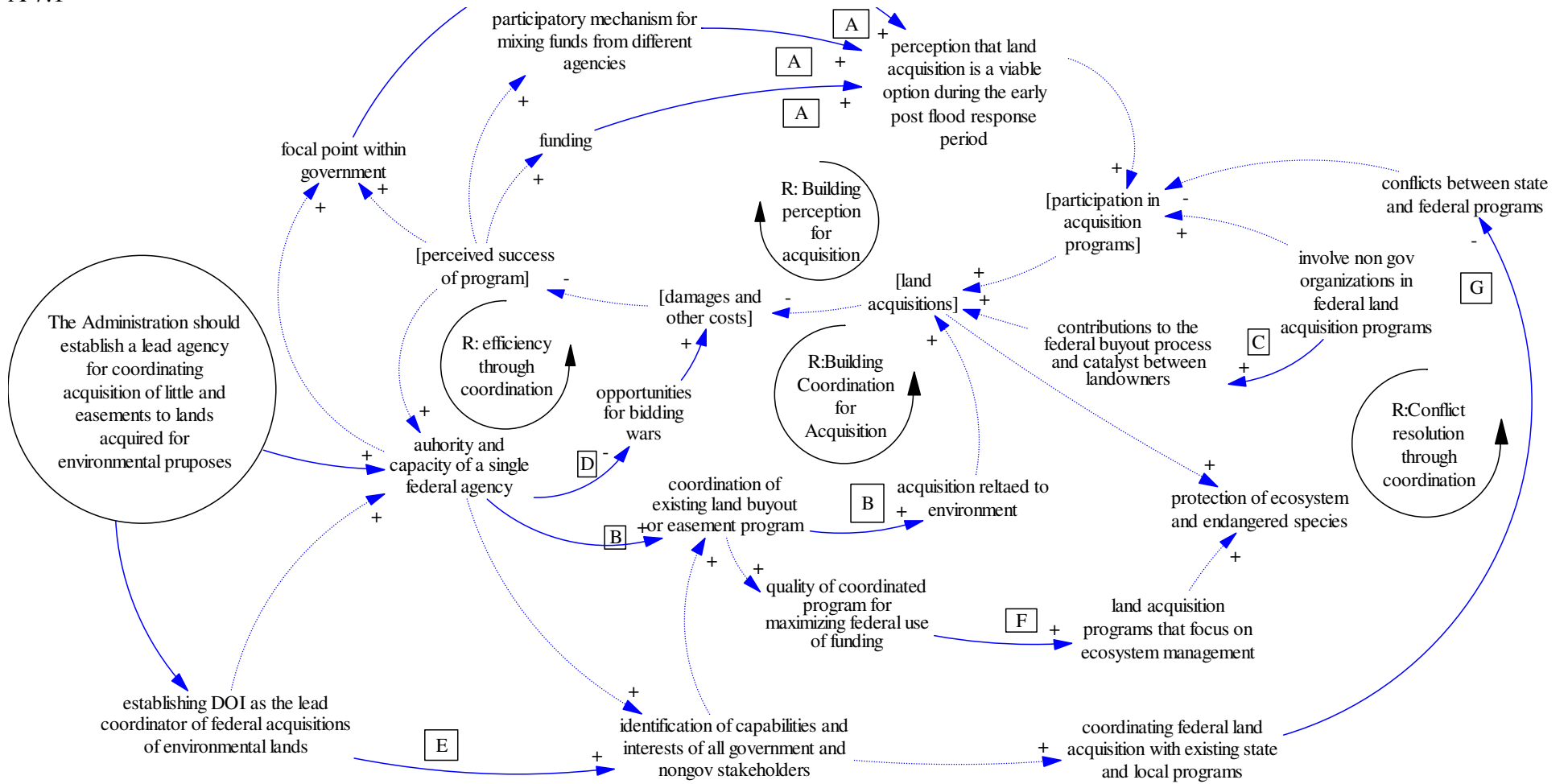
A 6.6

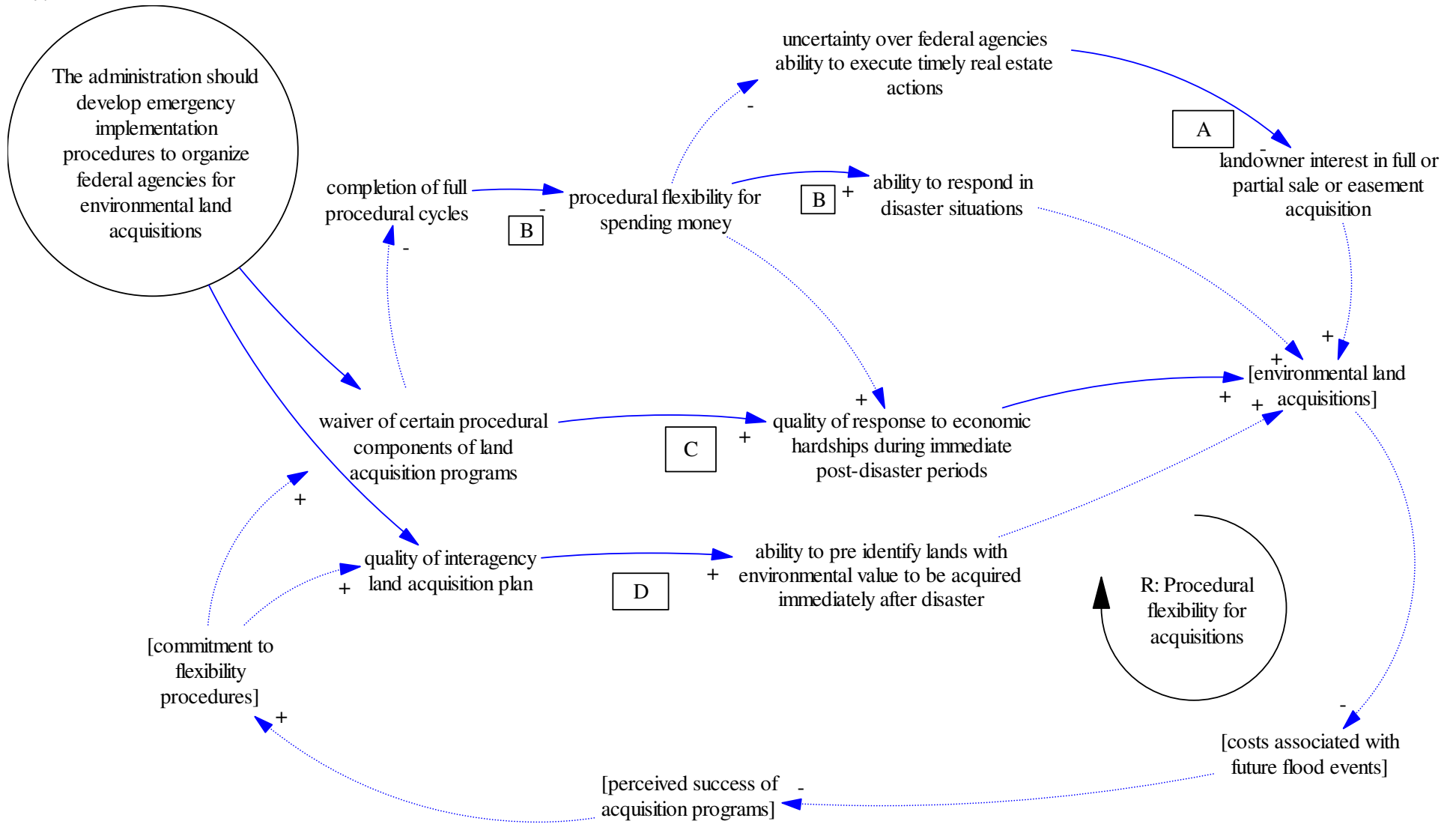




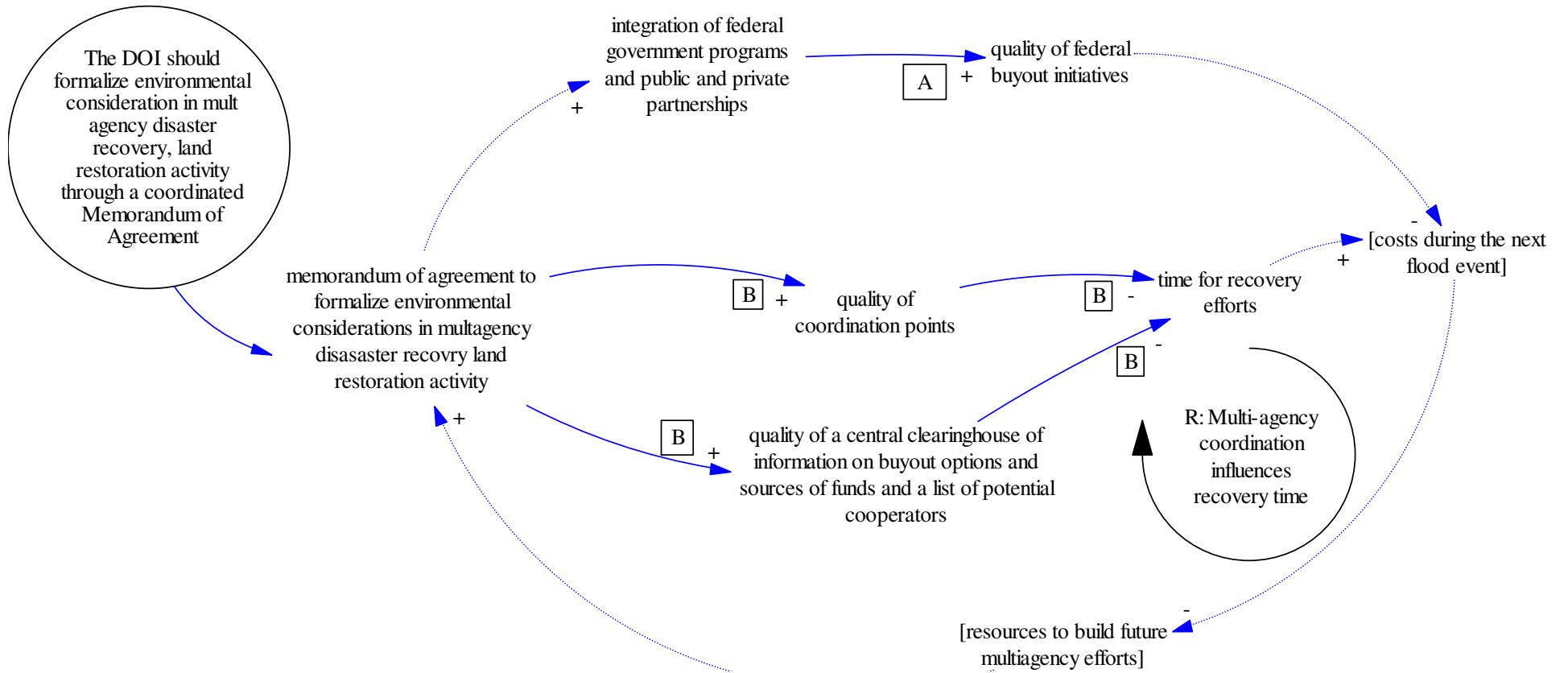


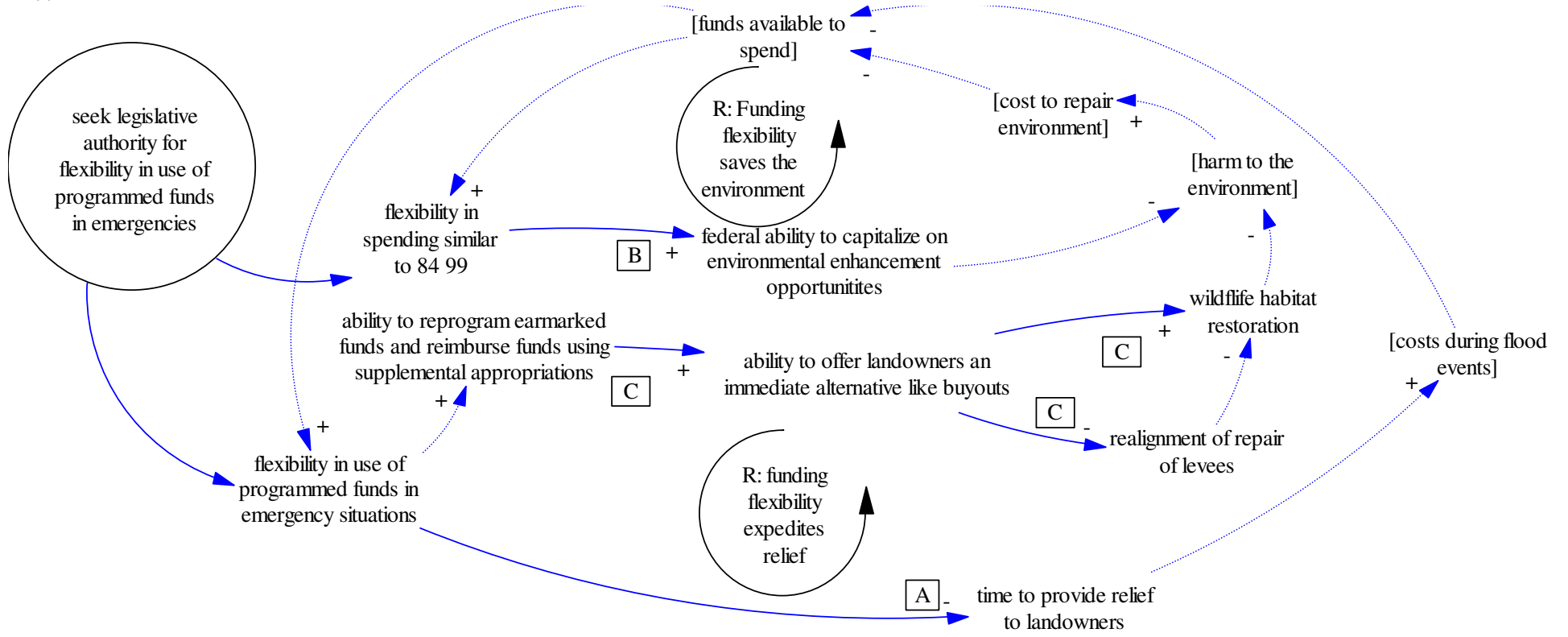
A 7.1

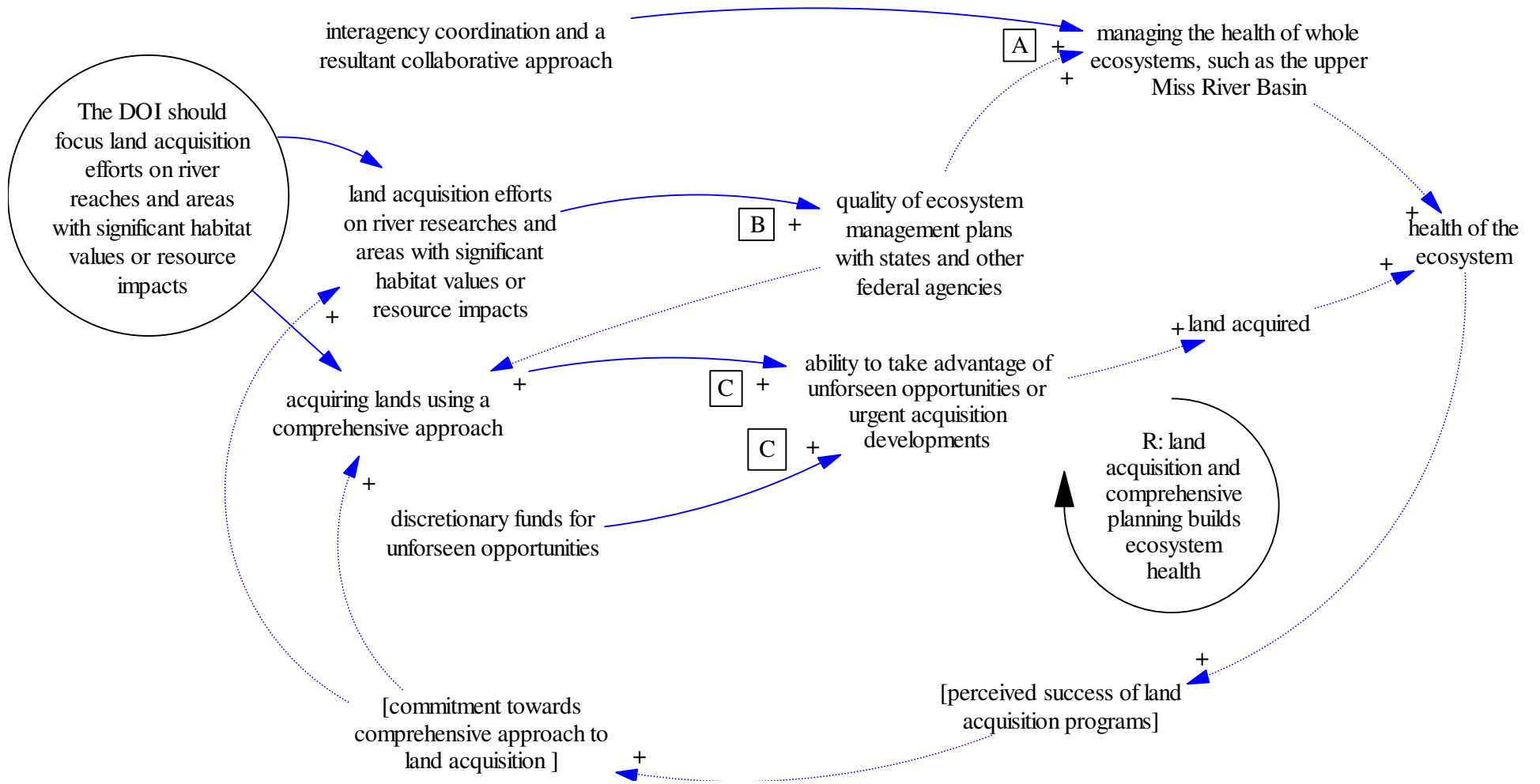




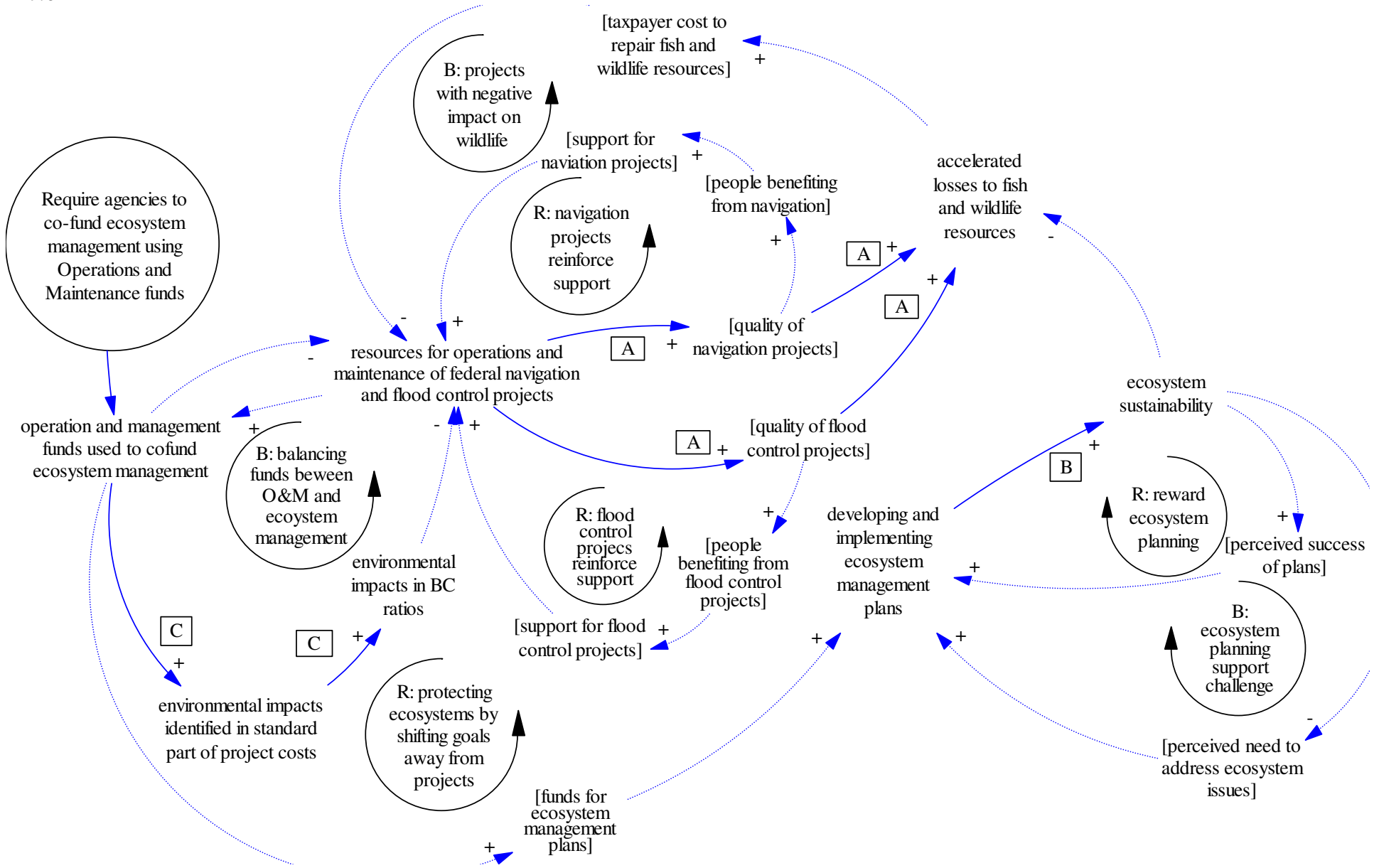
A 7.3



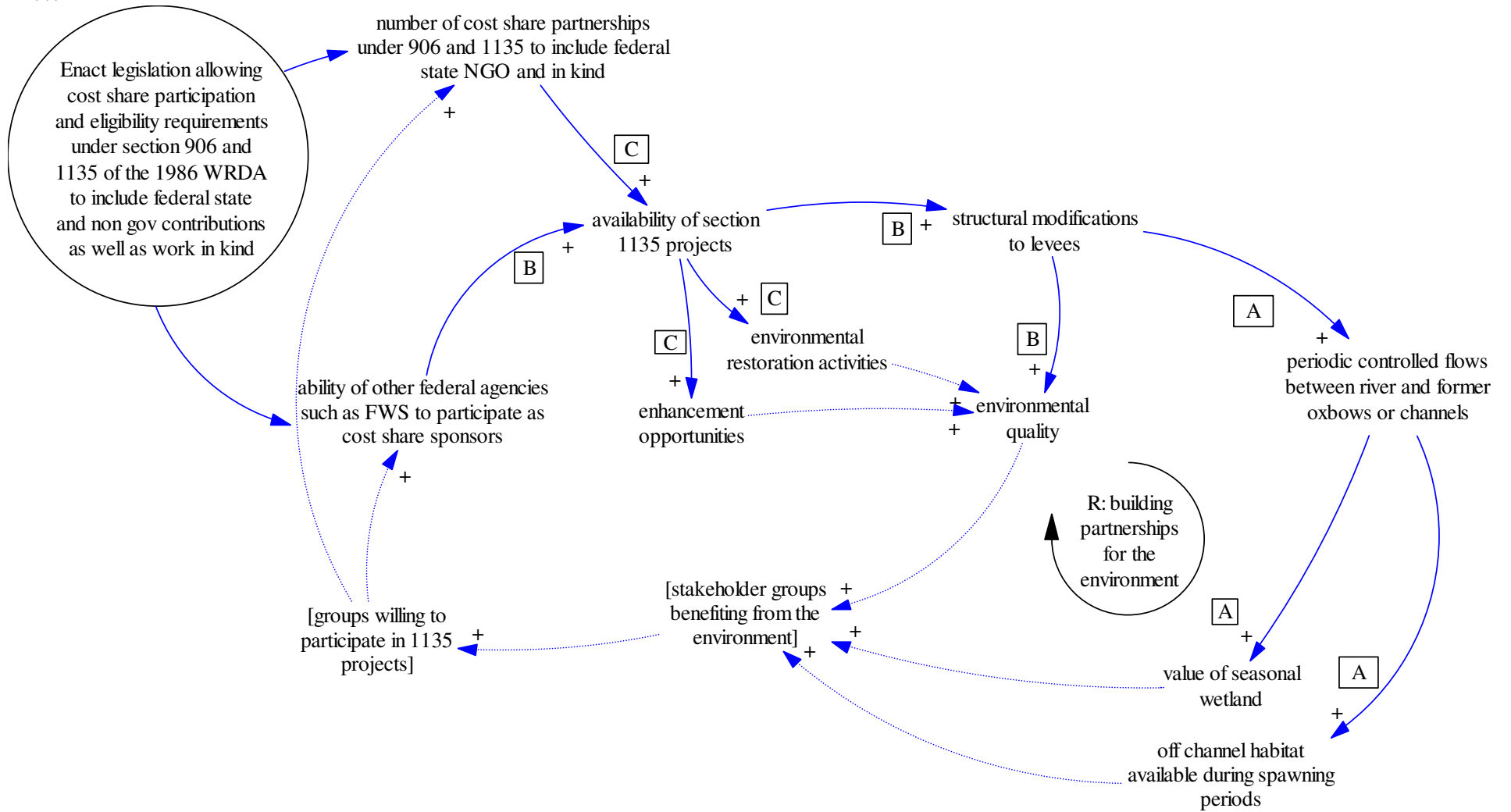




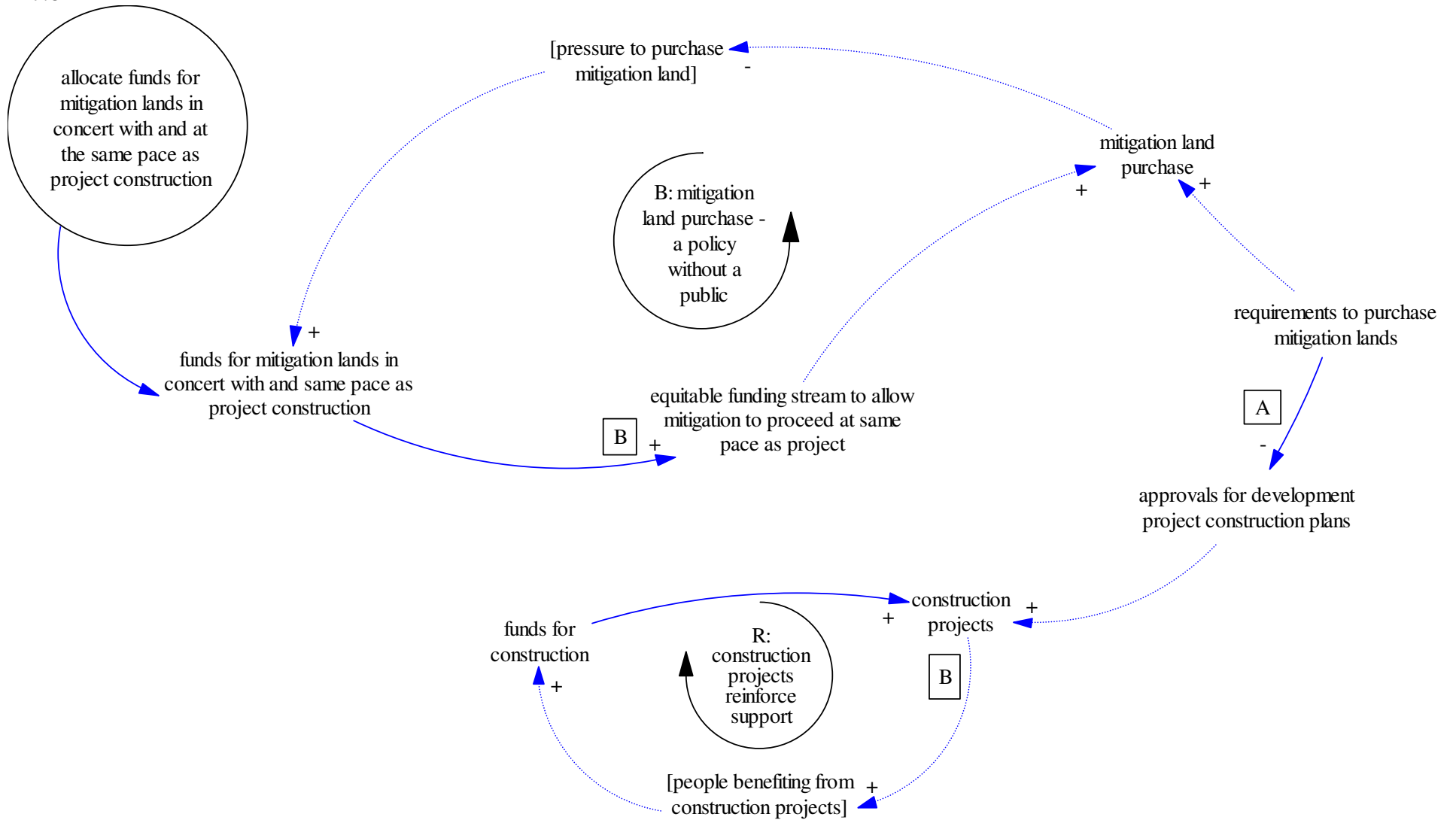


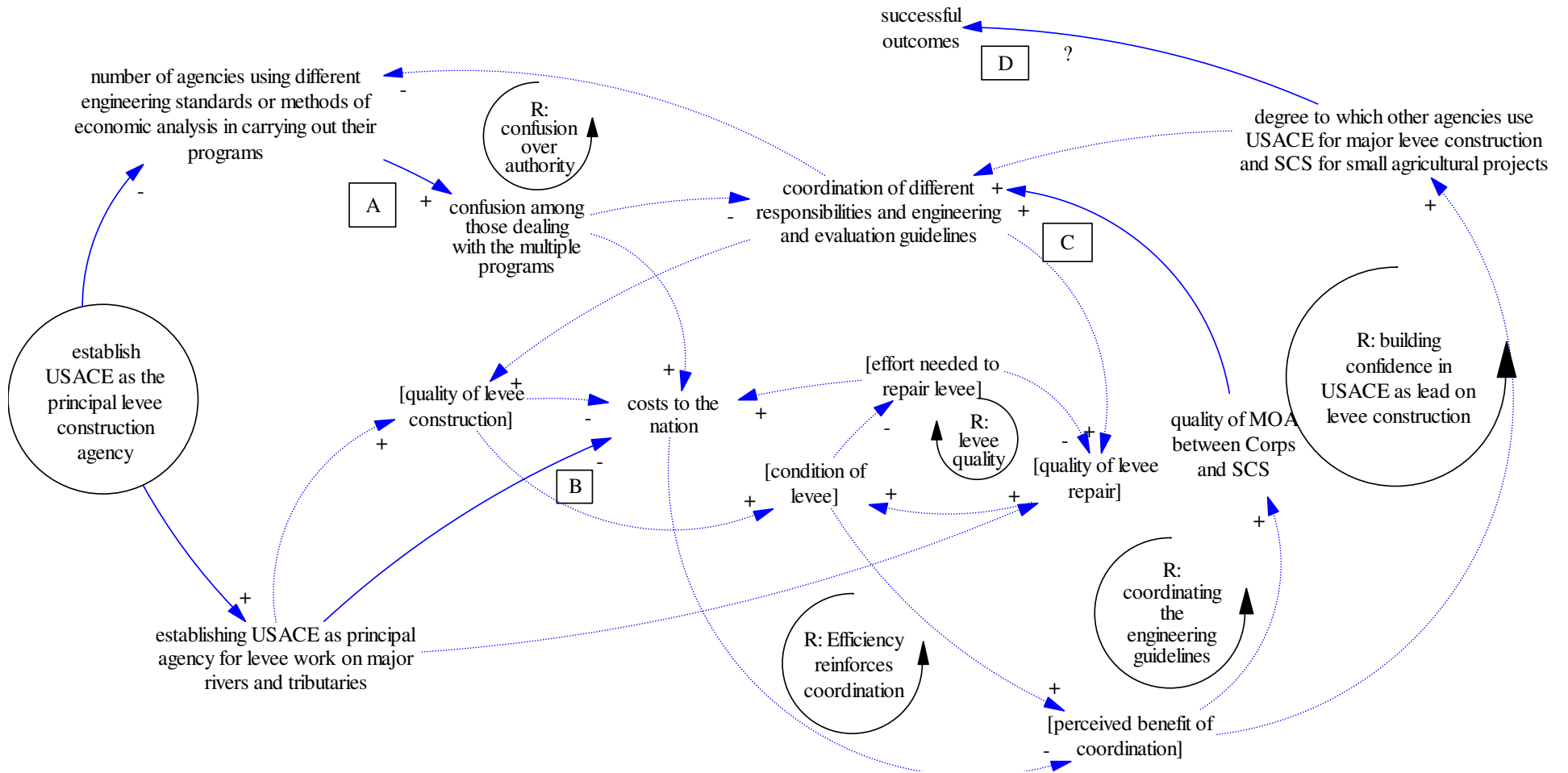


A 7.7

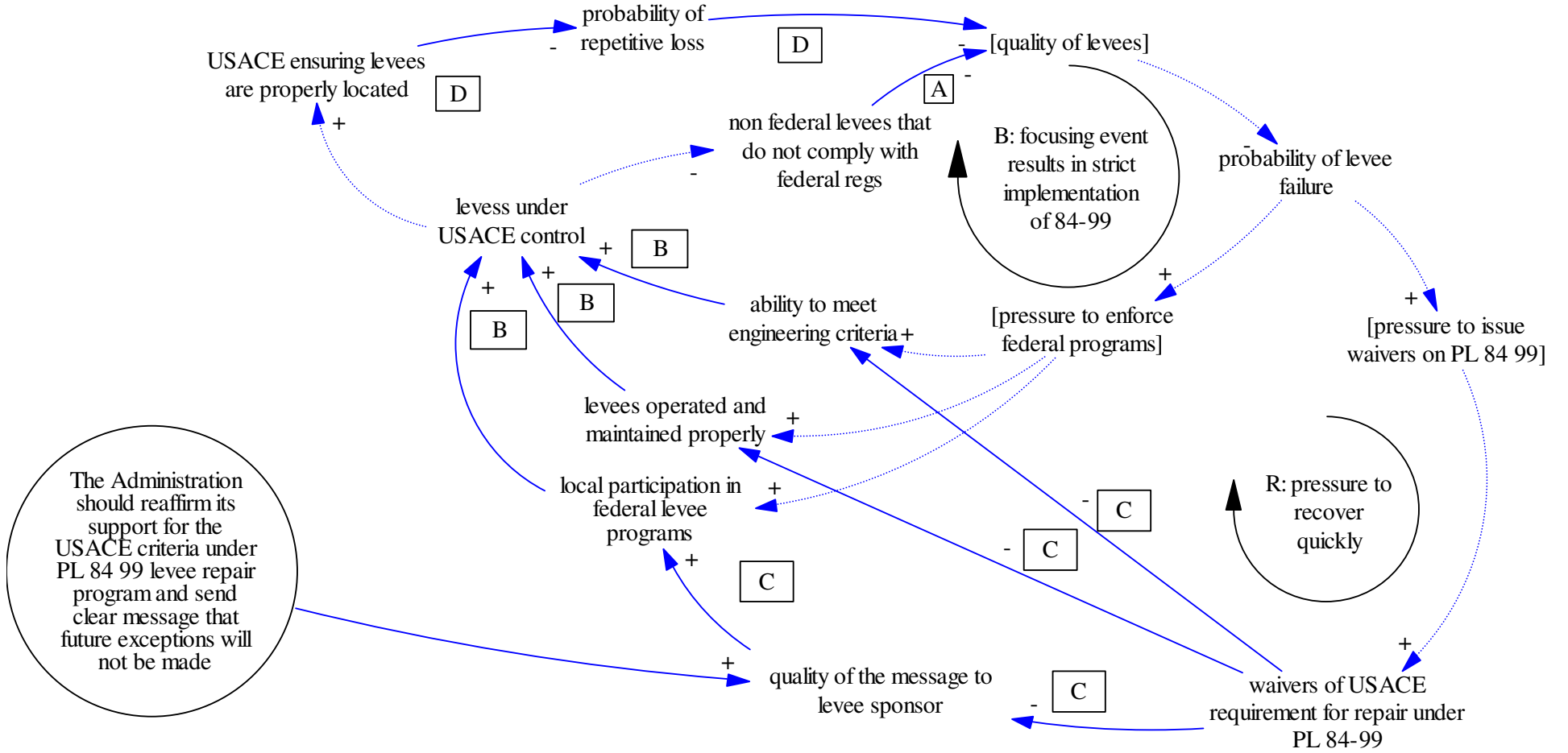


A 7.8

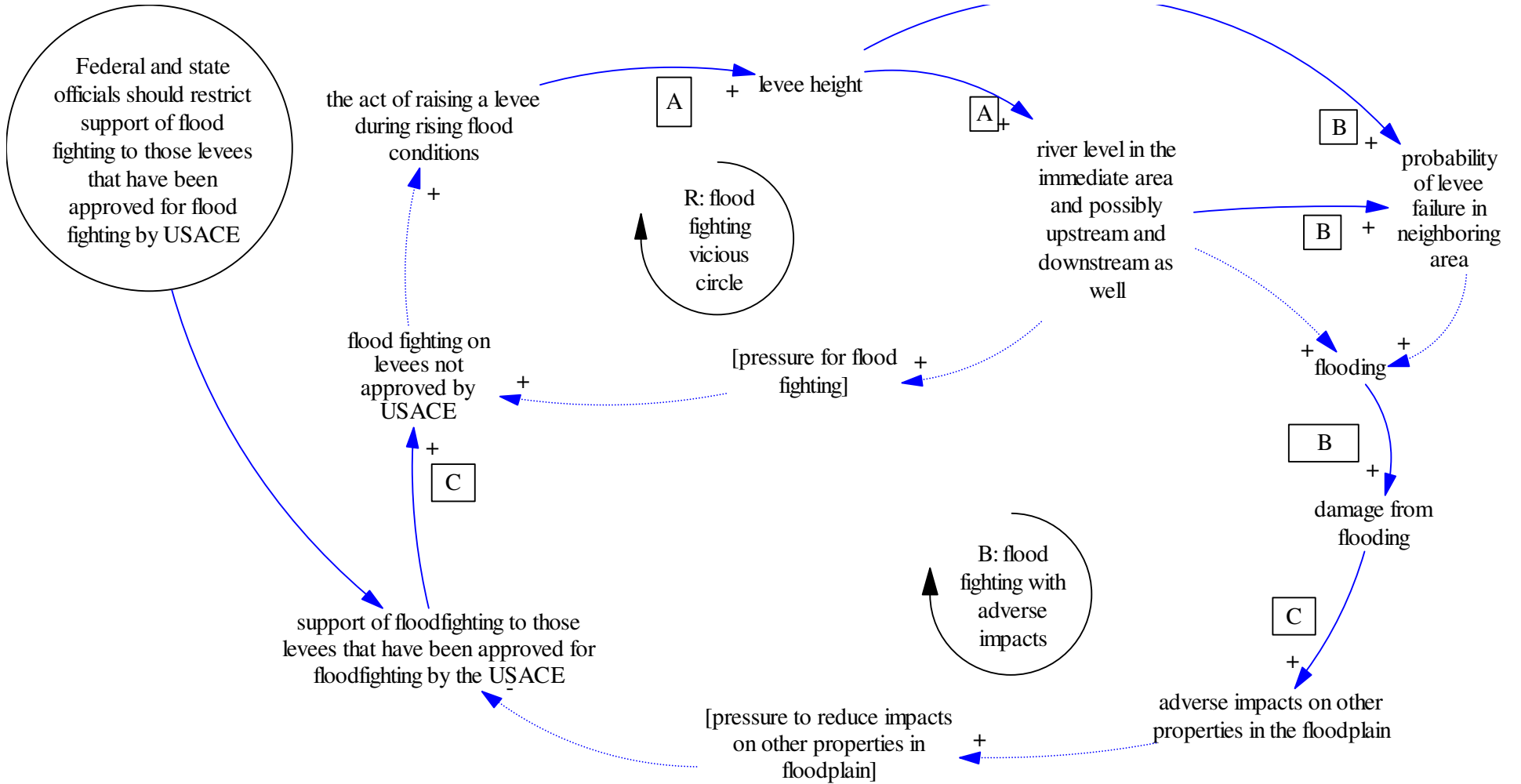




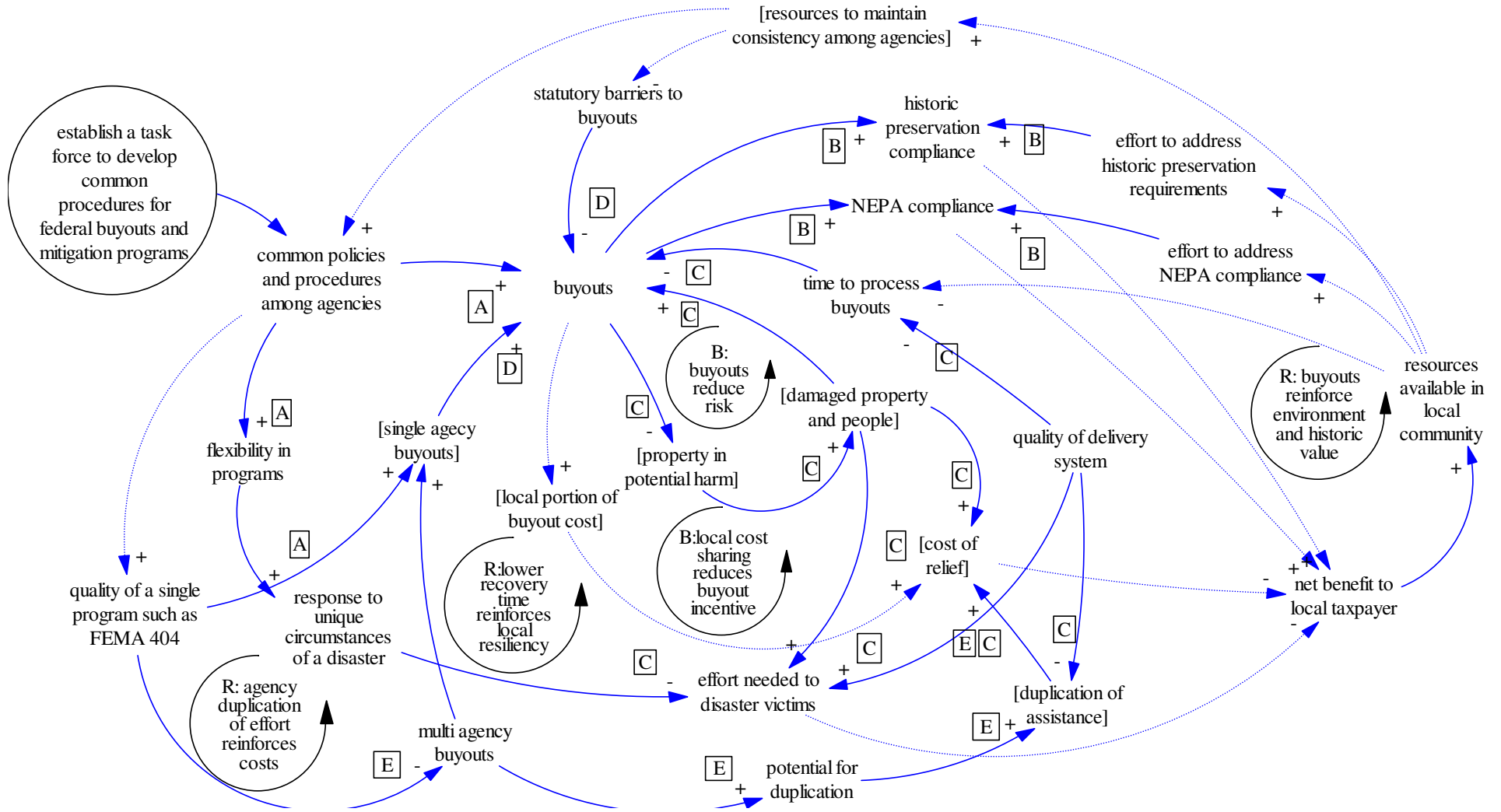
A 8.2

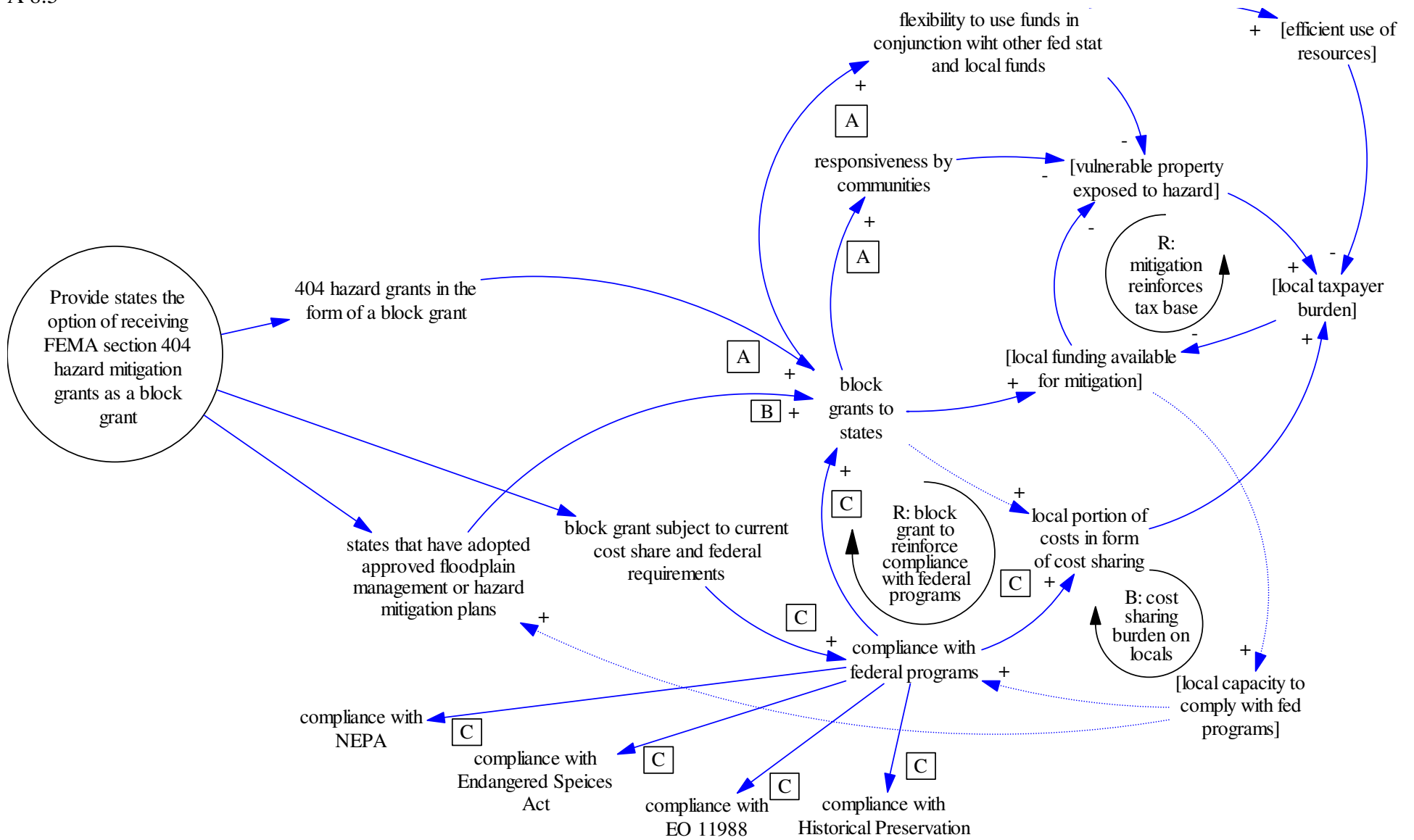


A 8.3



A 8.4

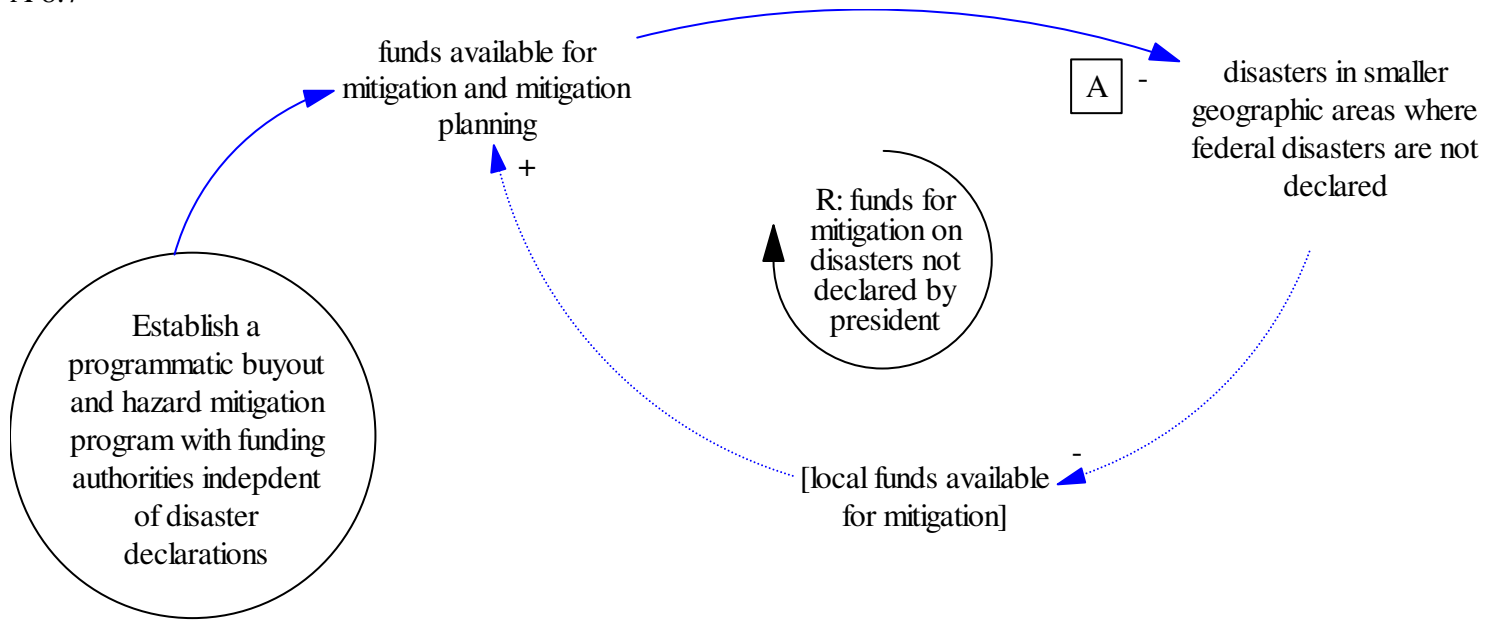


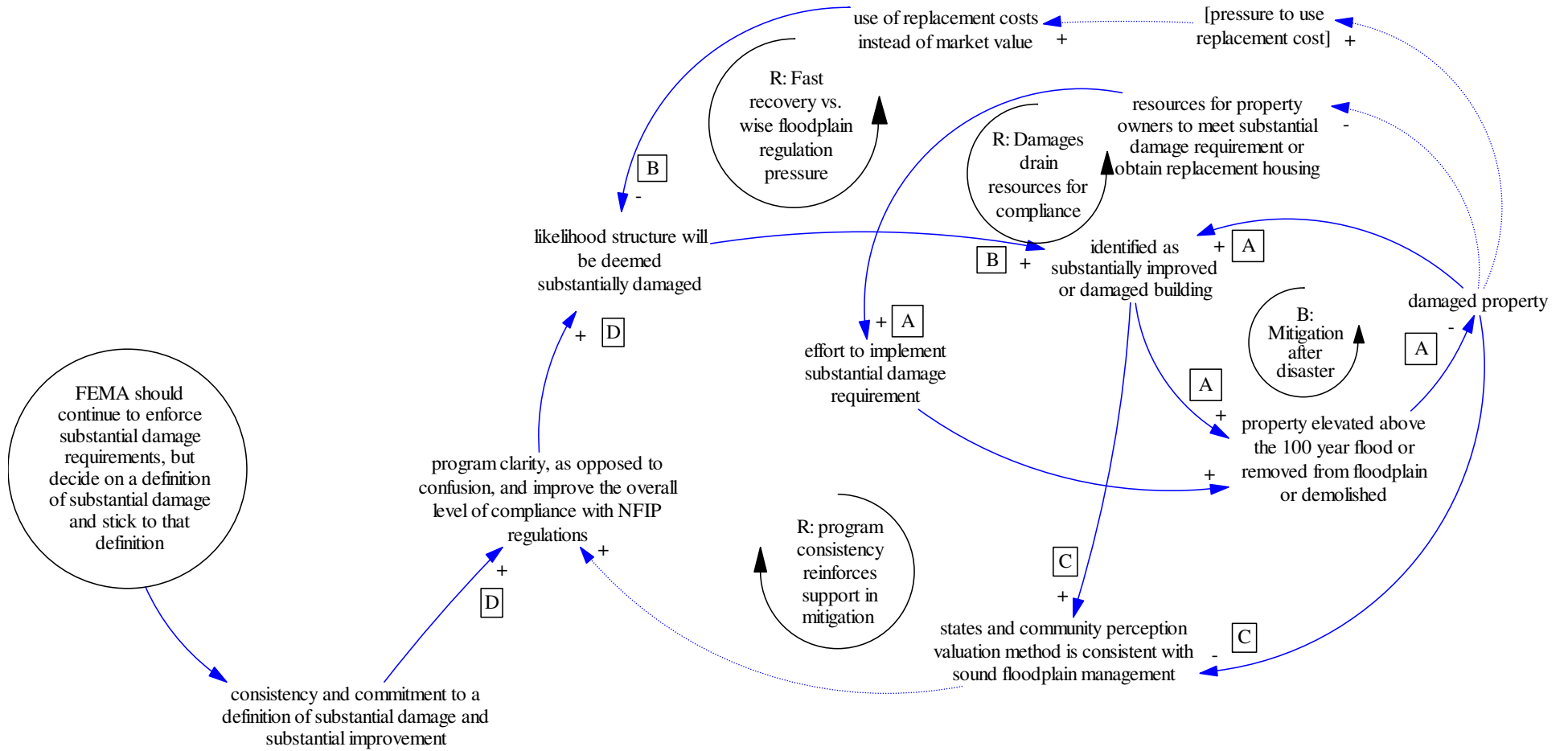


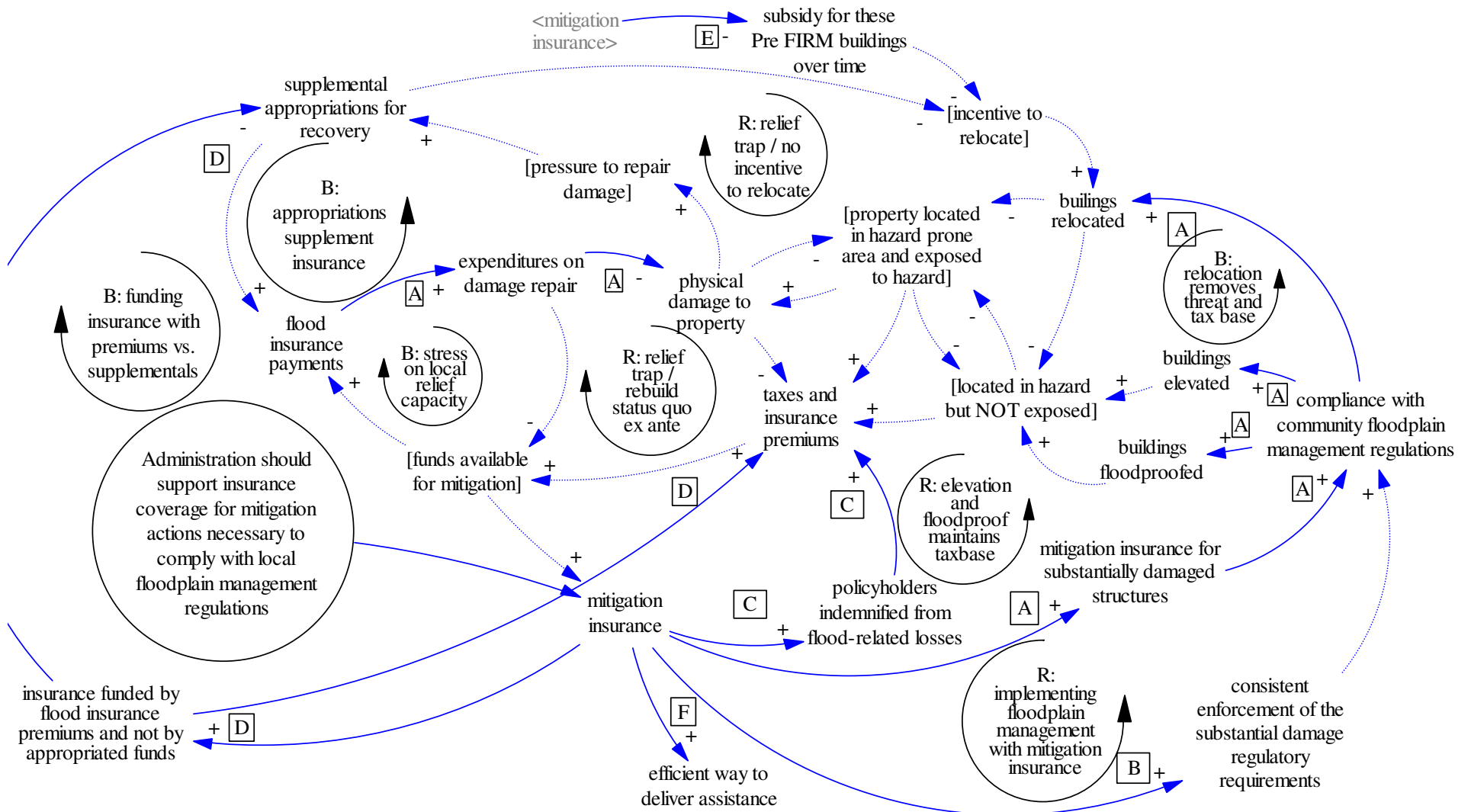




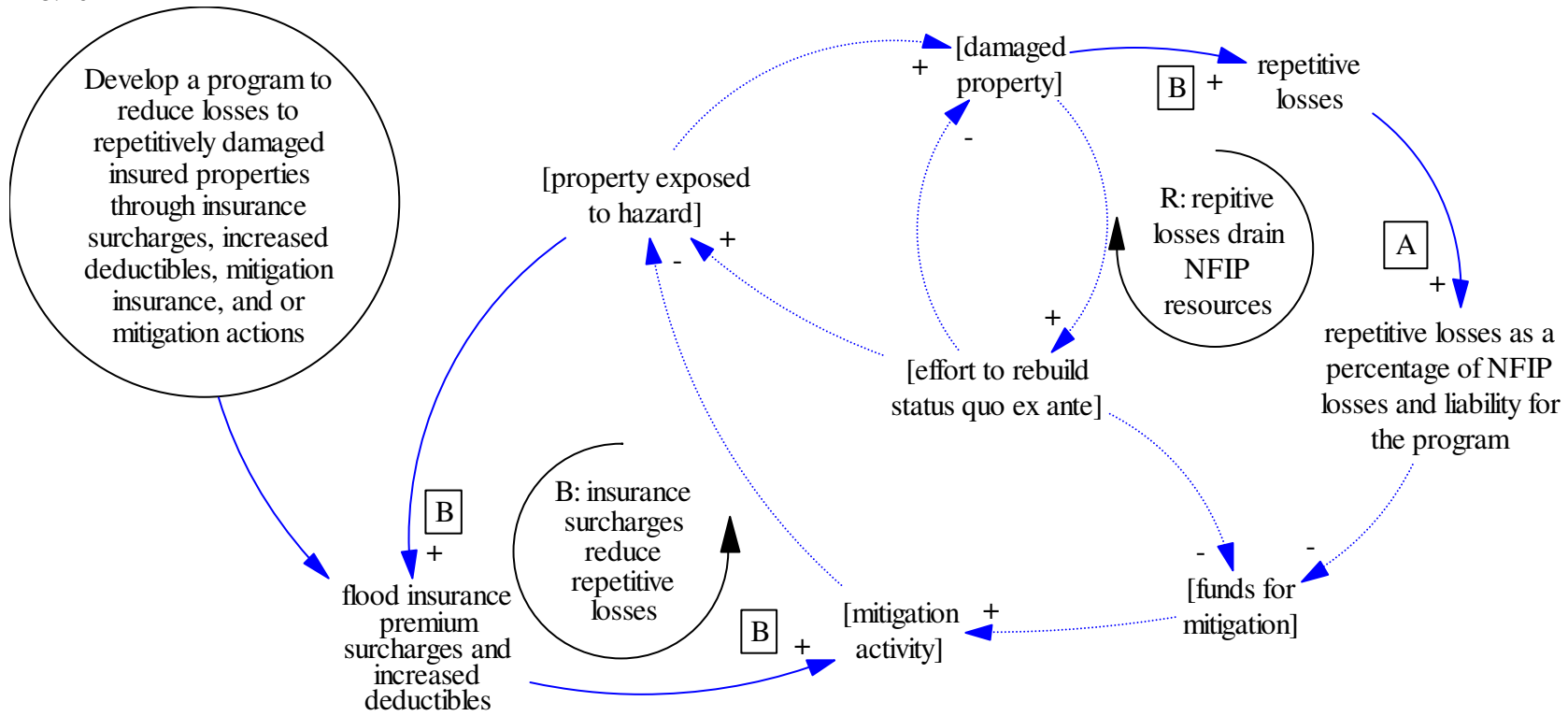
A 8.7



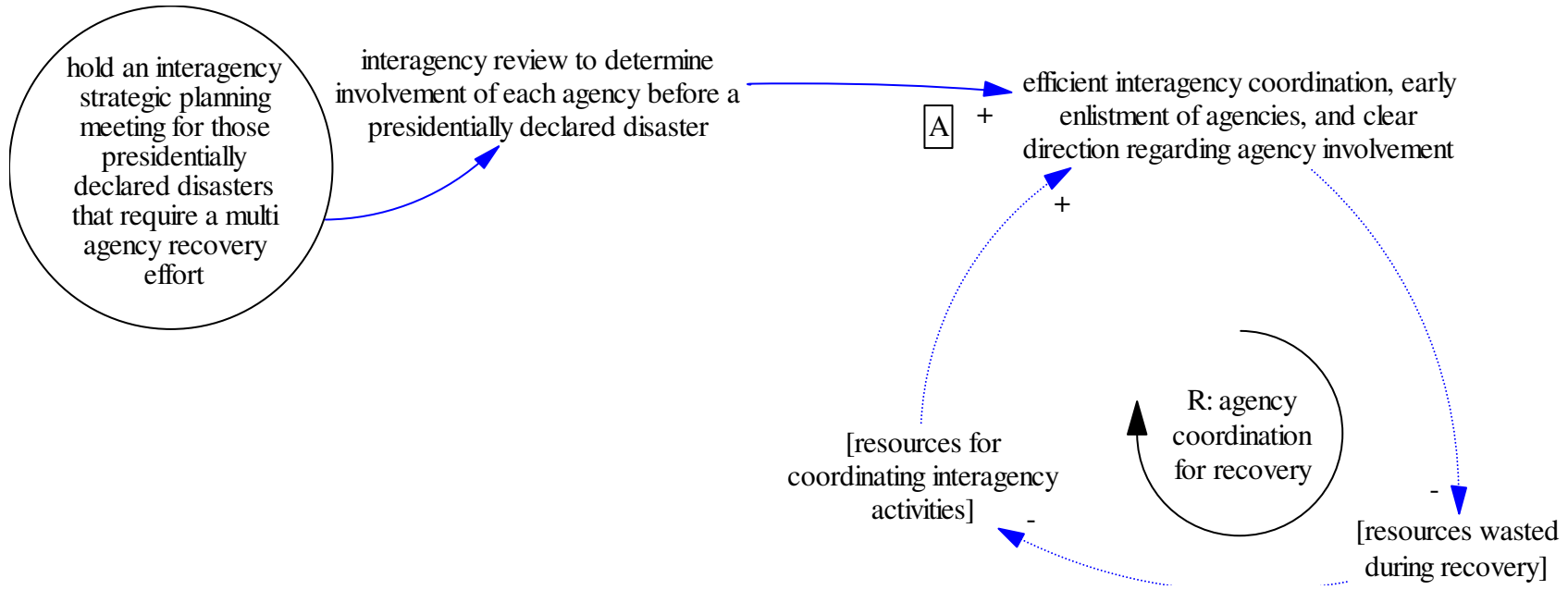


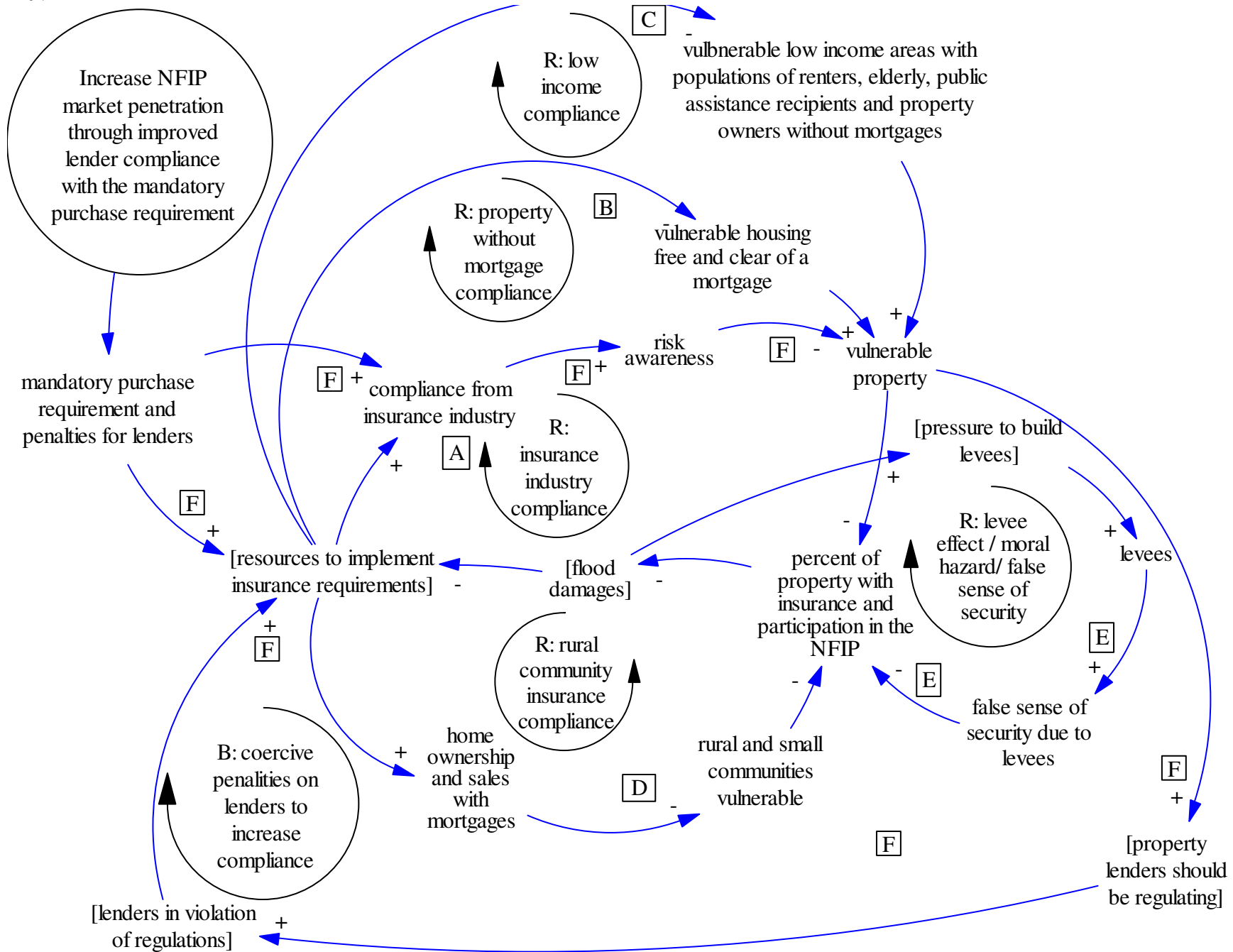


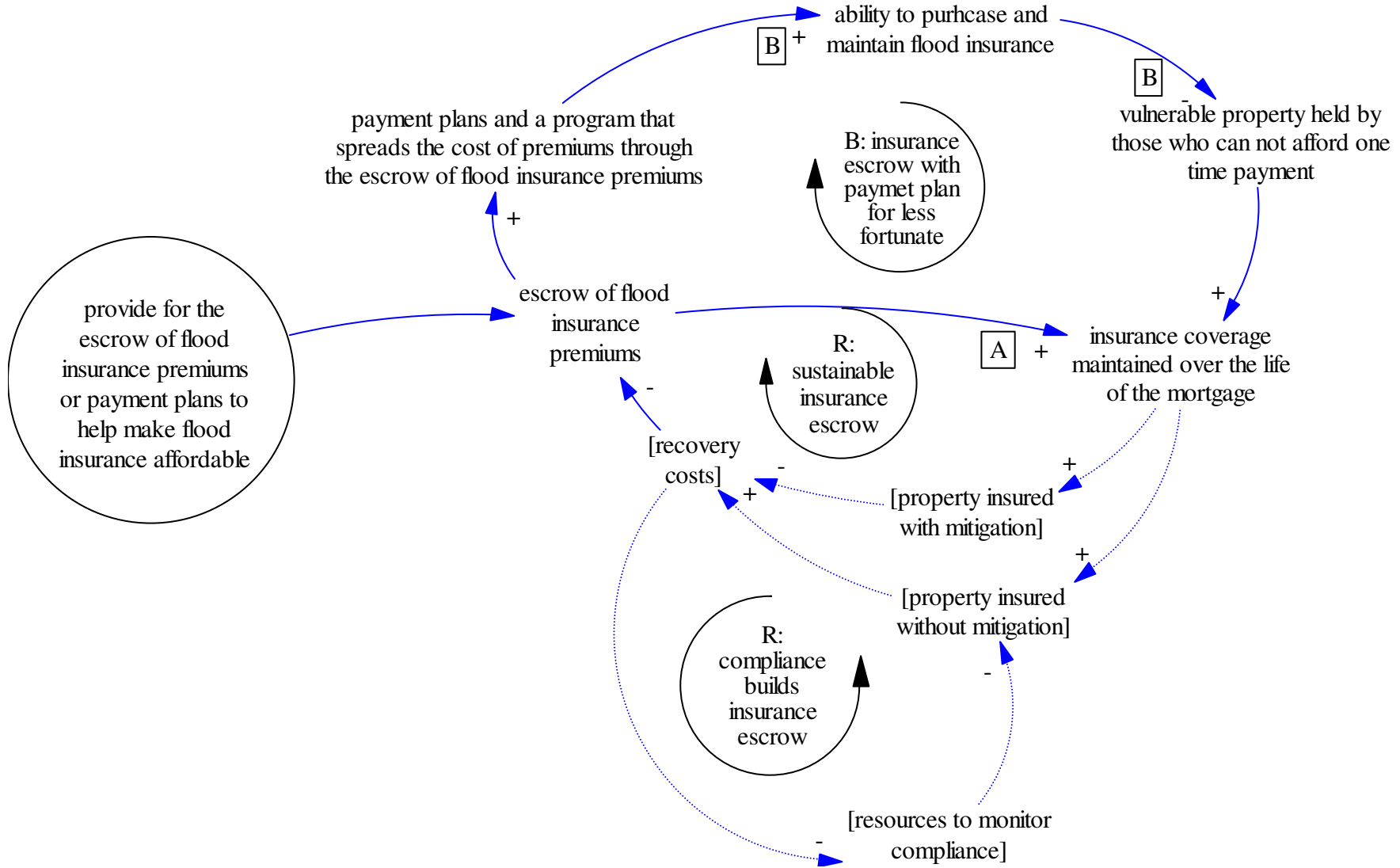
A 8.10



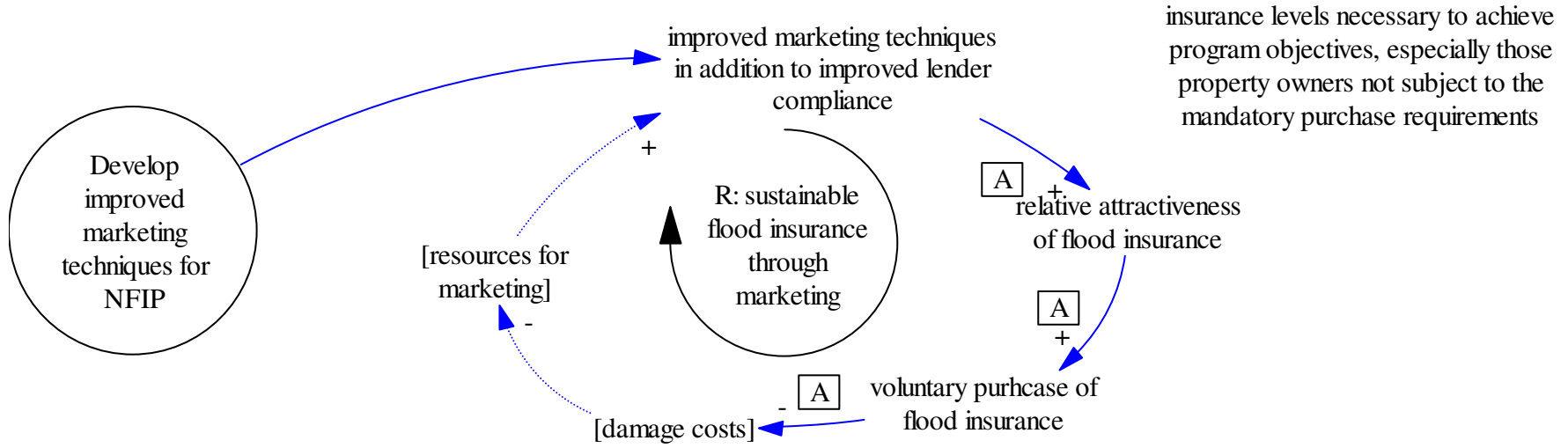
A 9.1

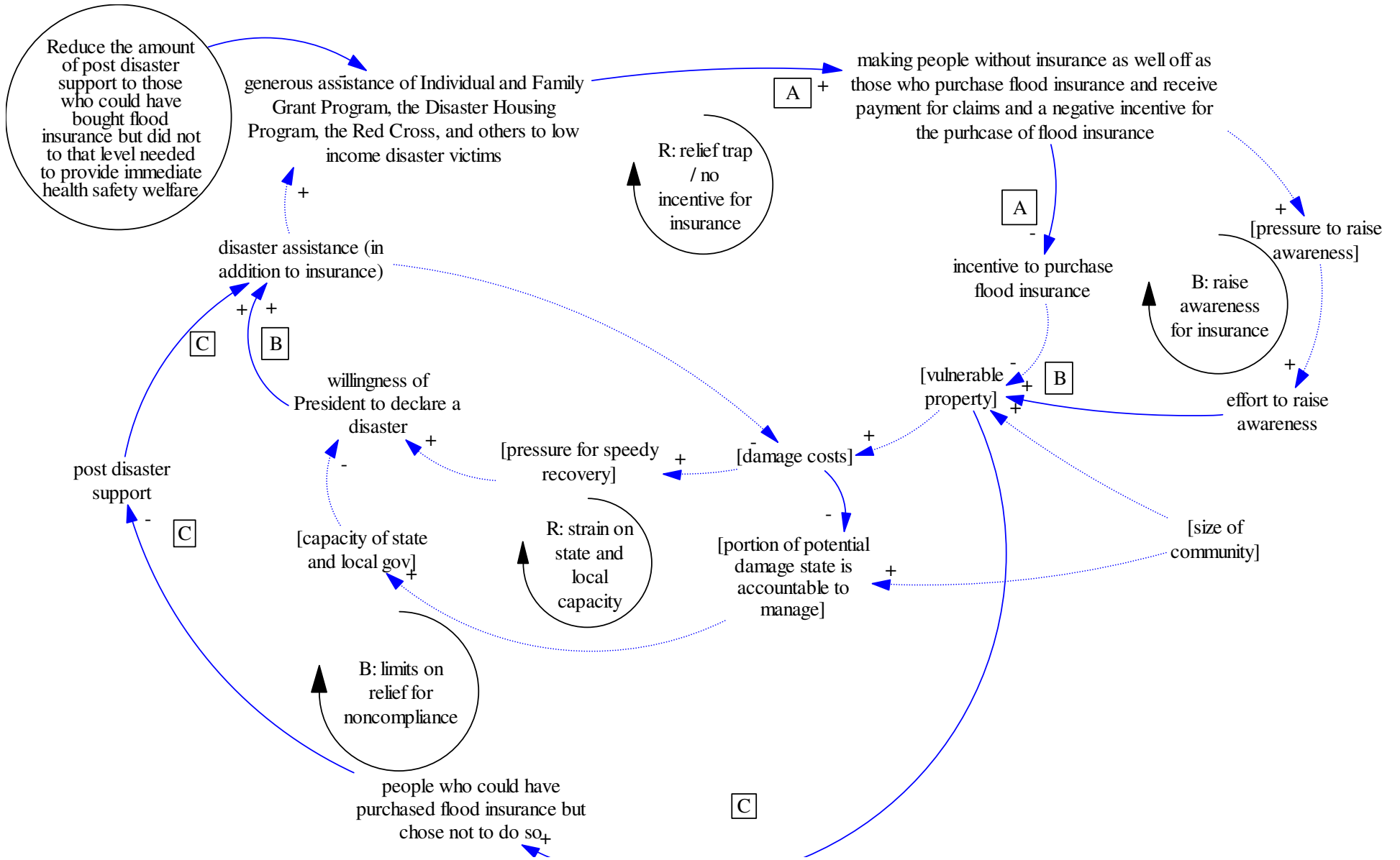


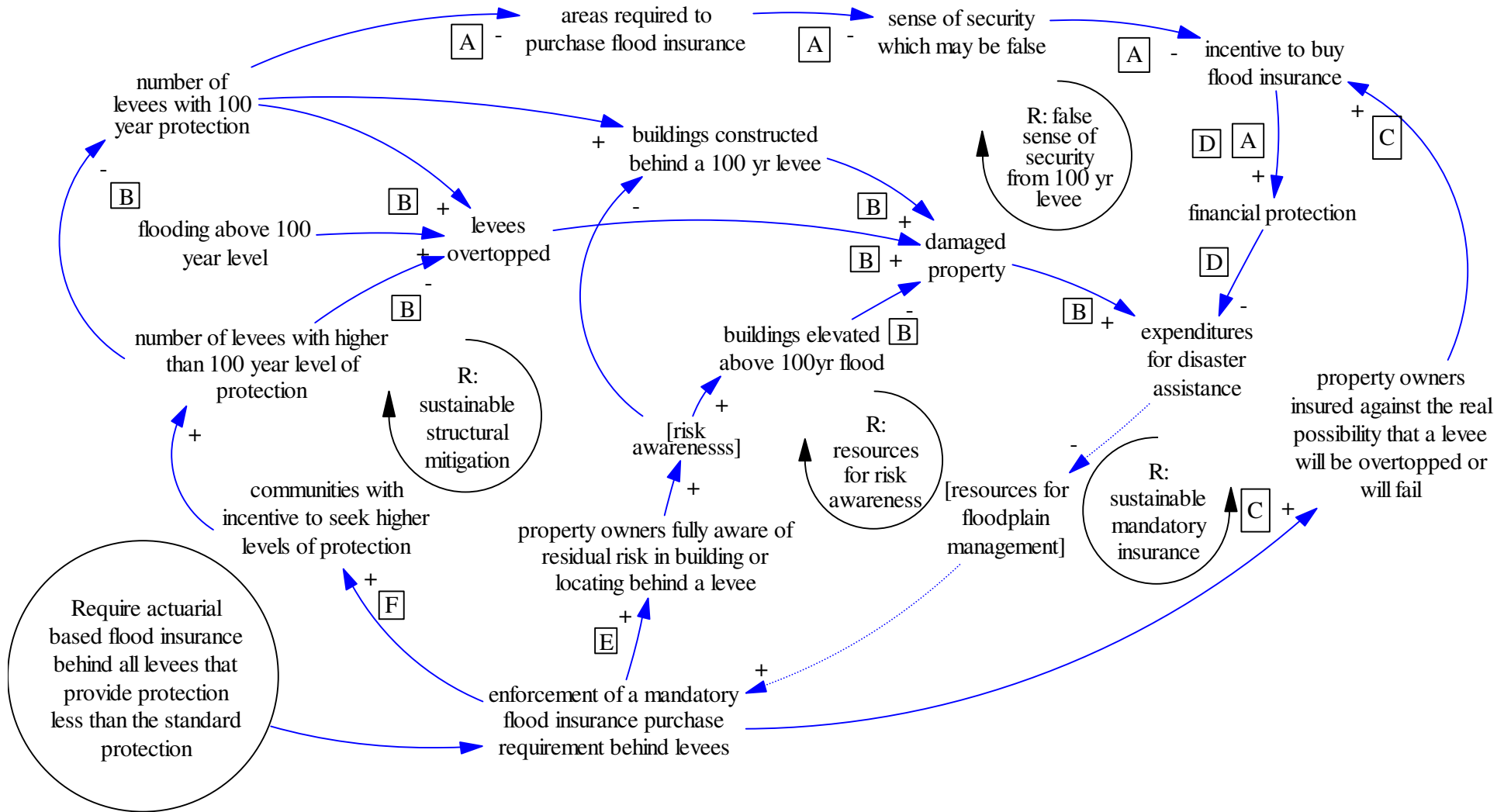


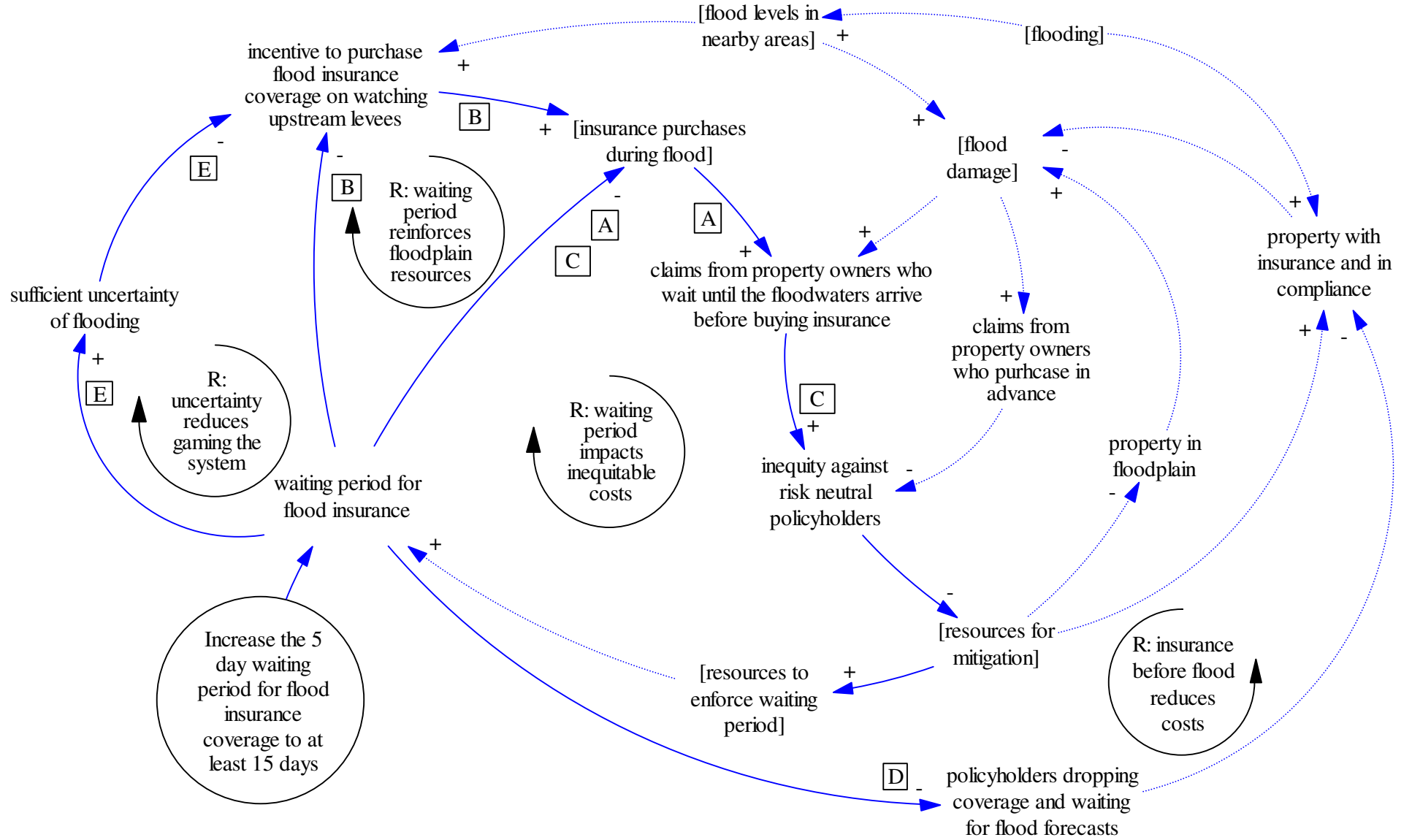


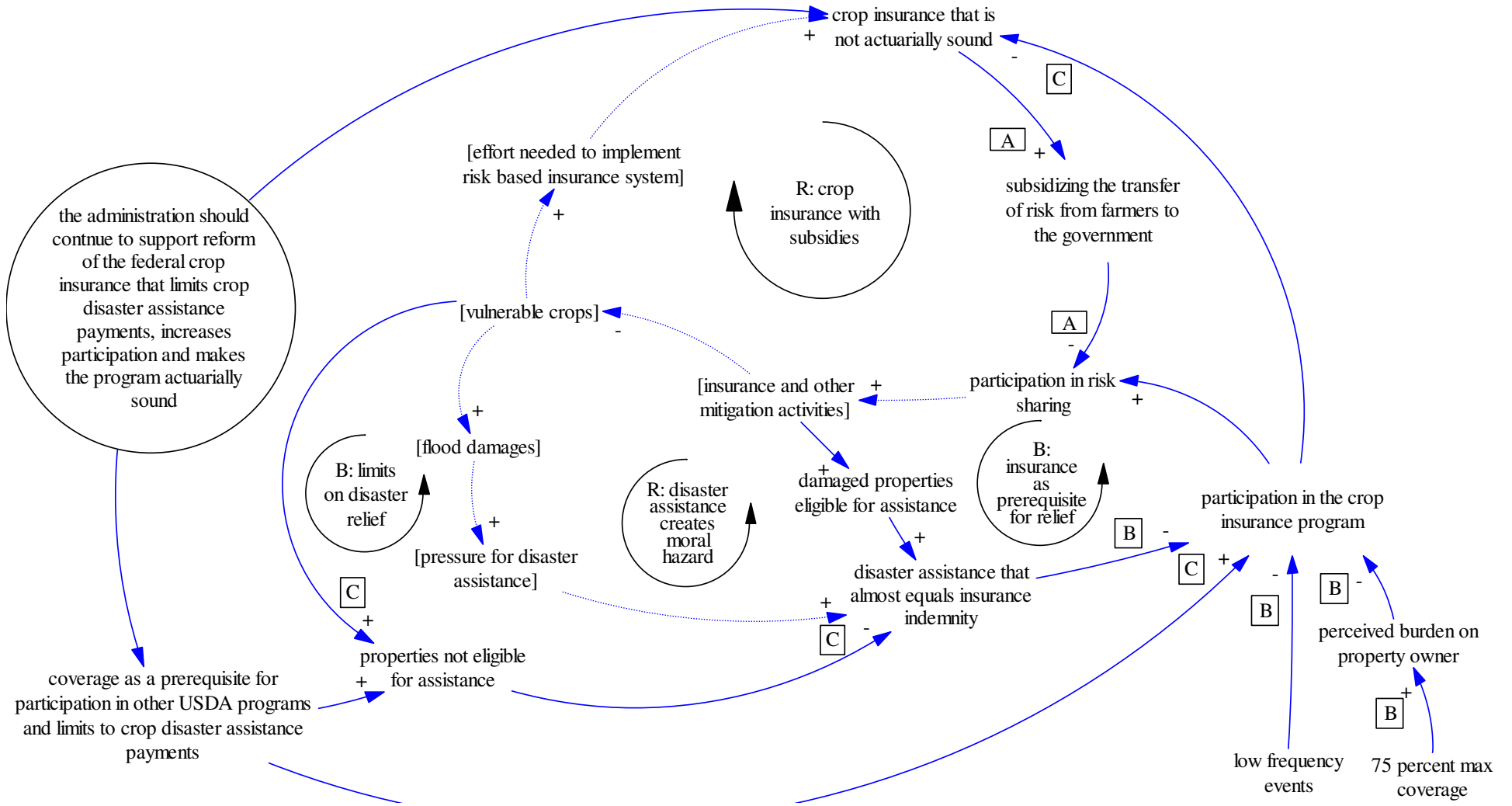




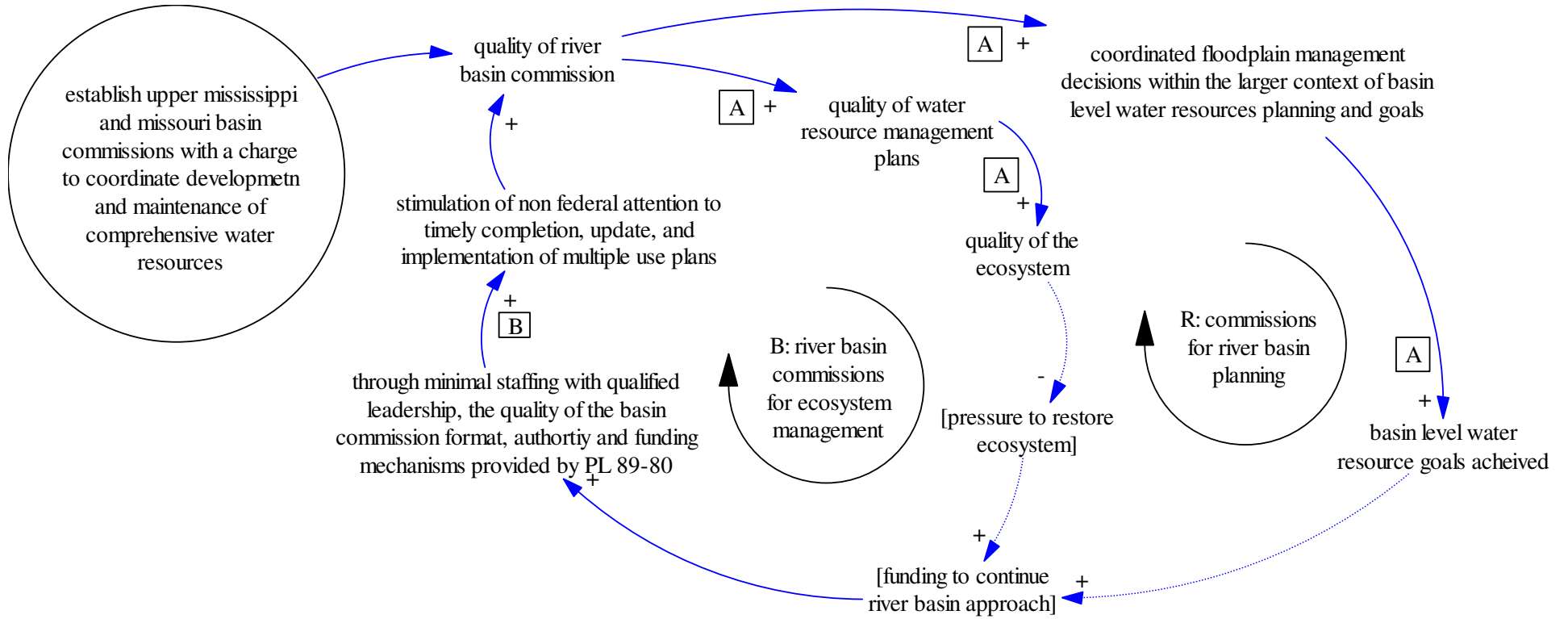


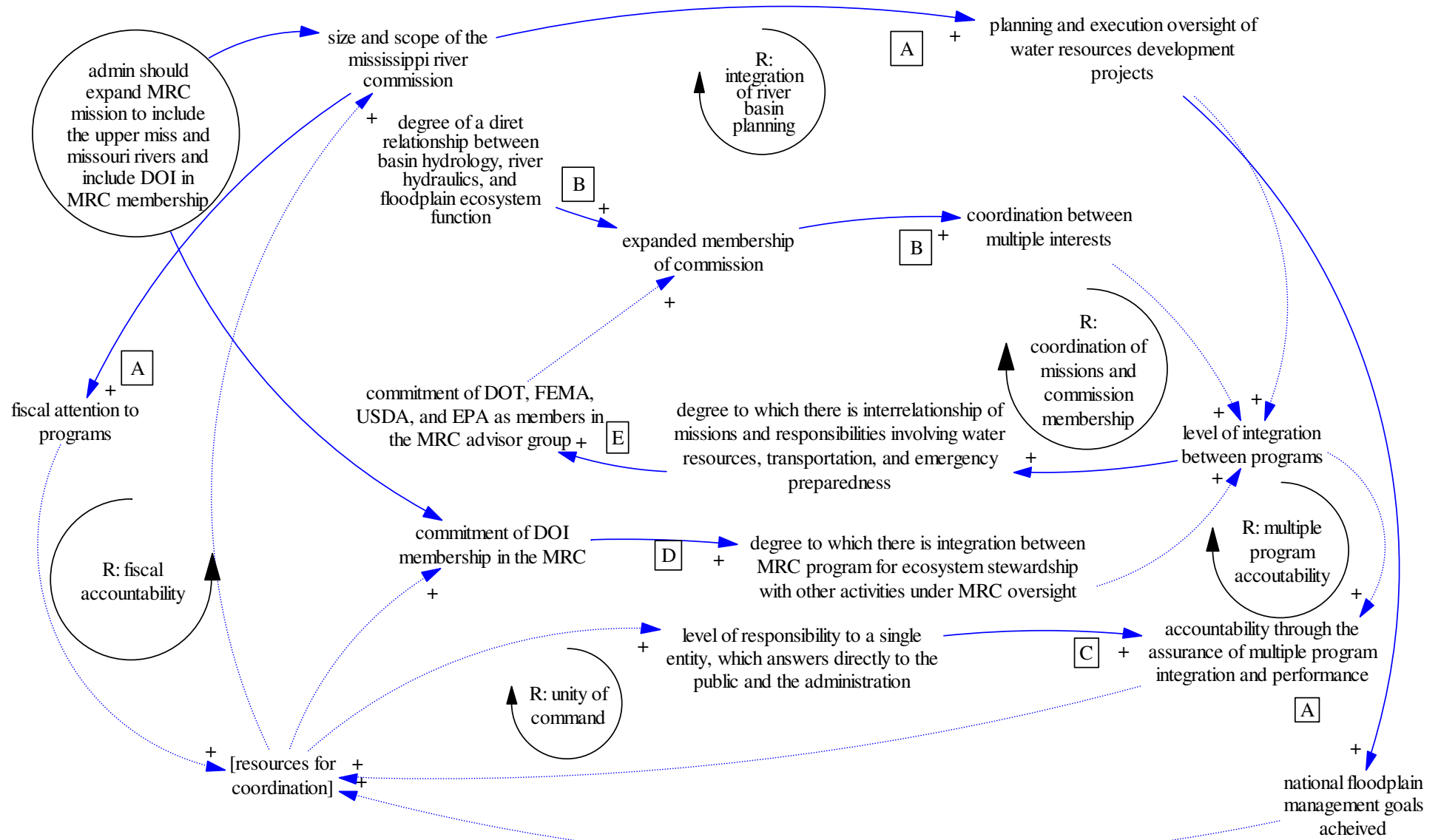




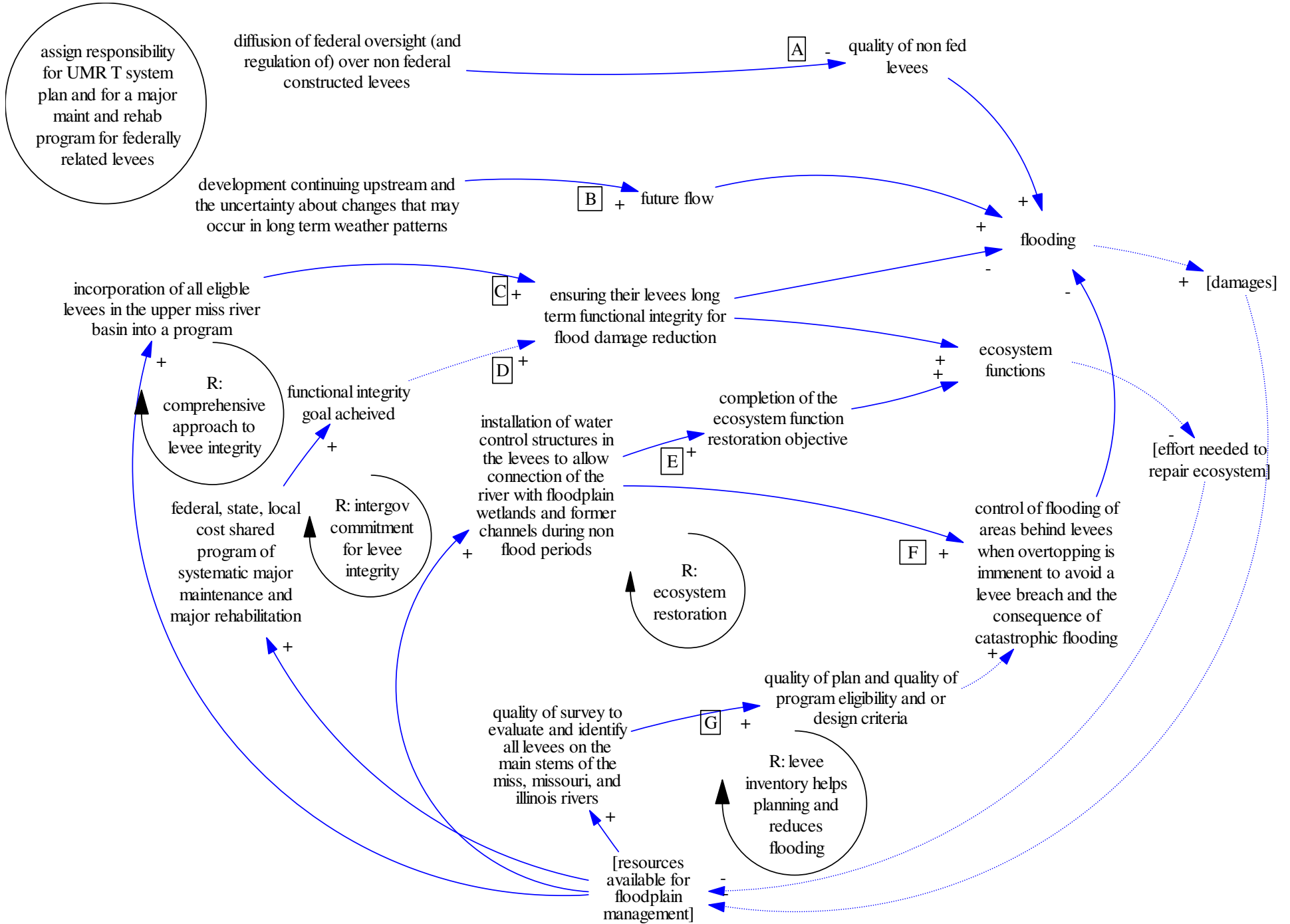


A 10.1



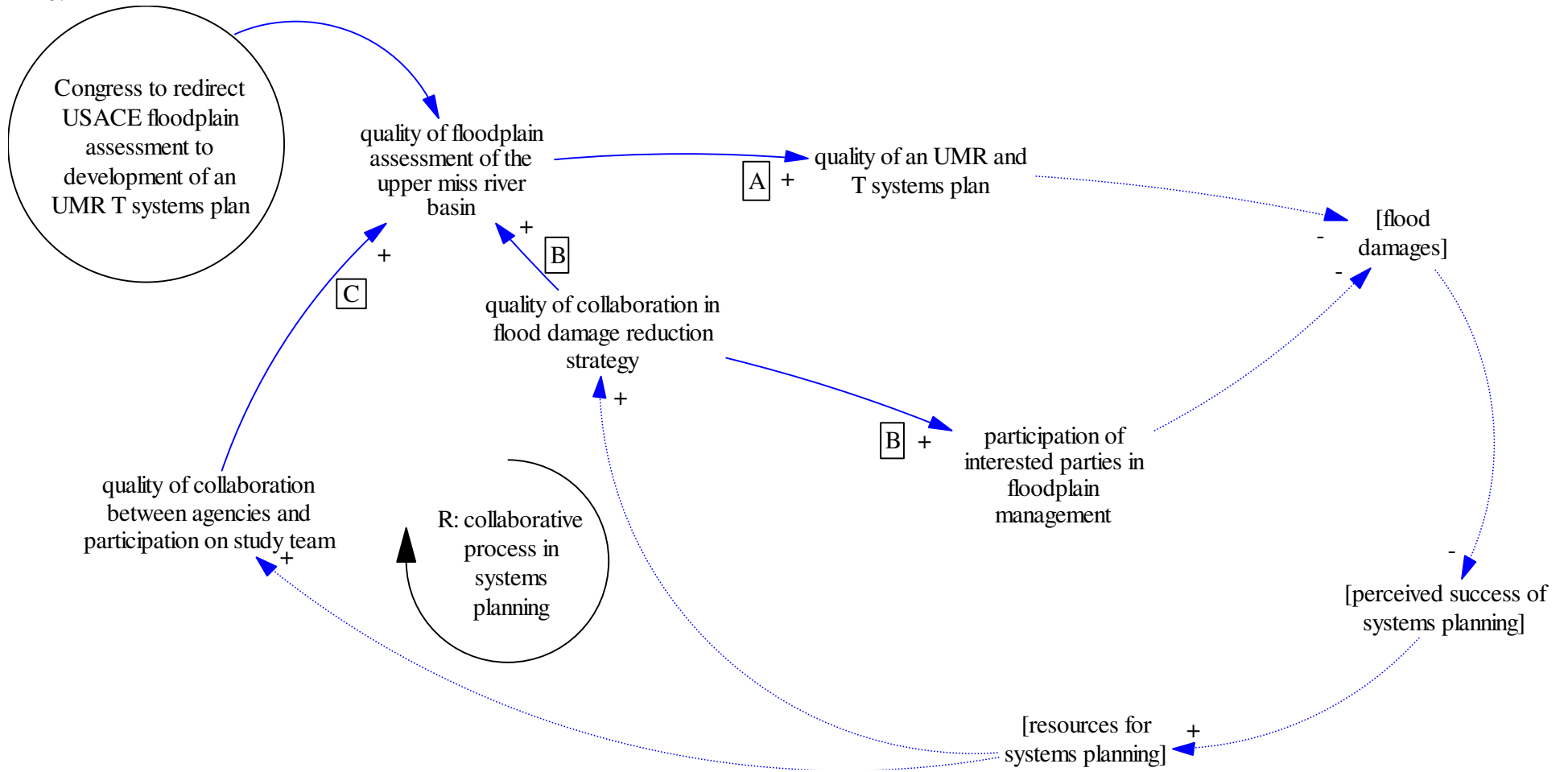


A 10.3

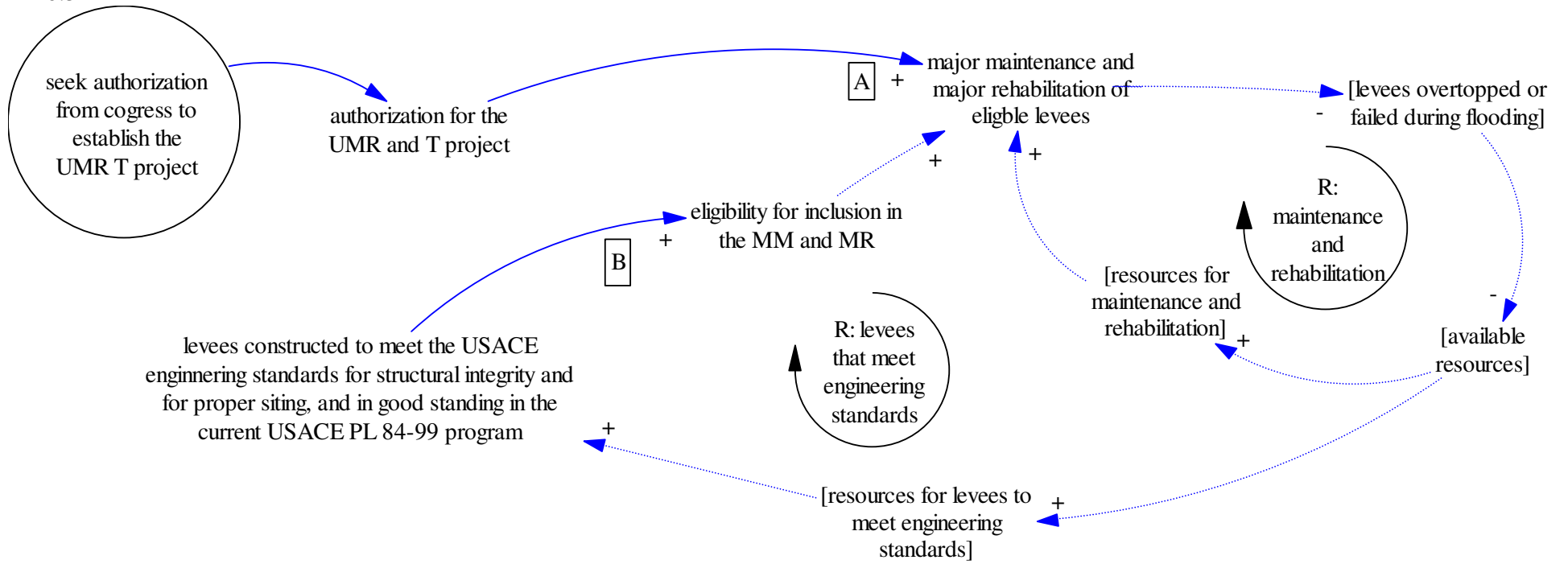




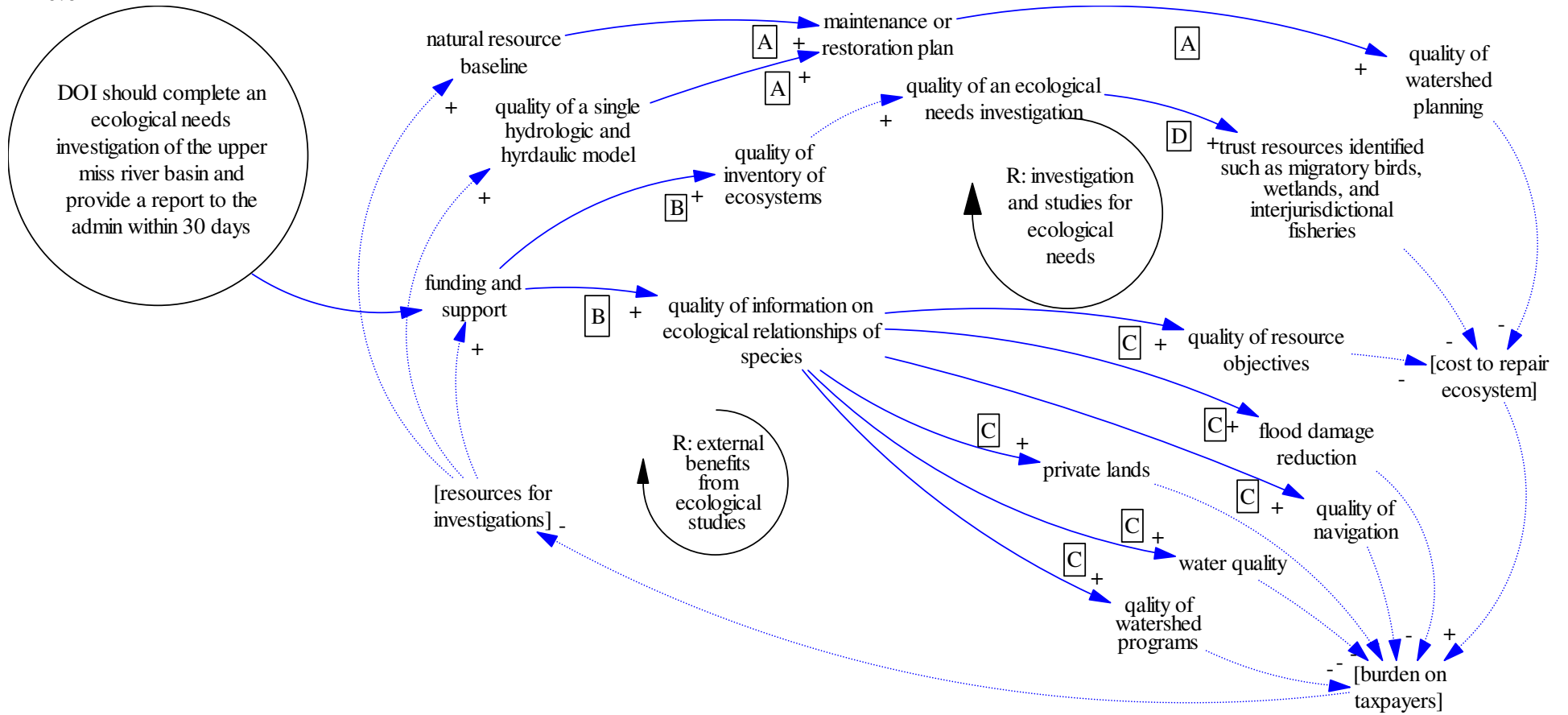
A 10.4



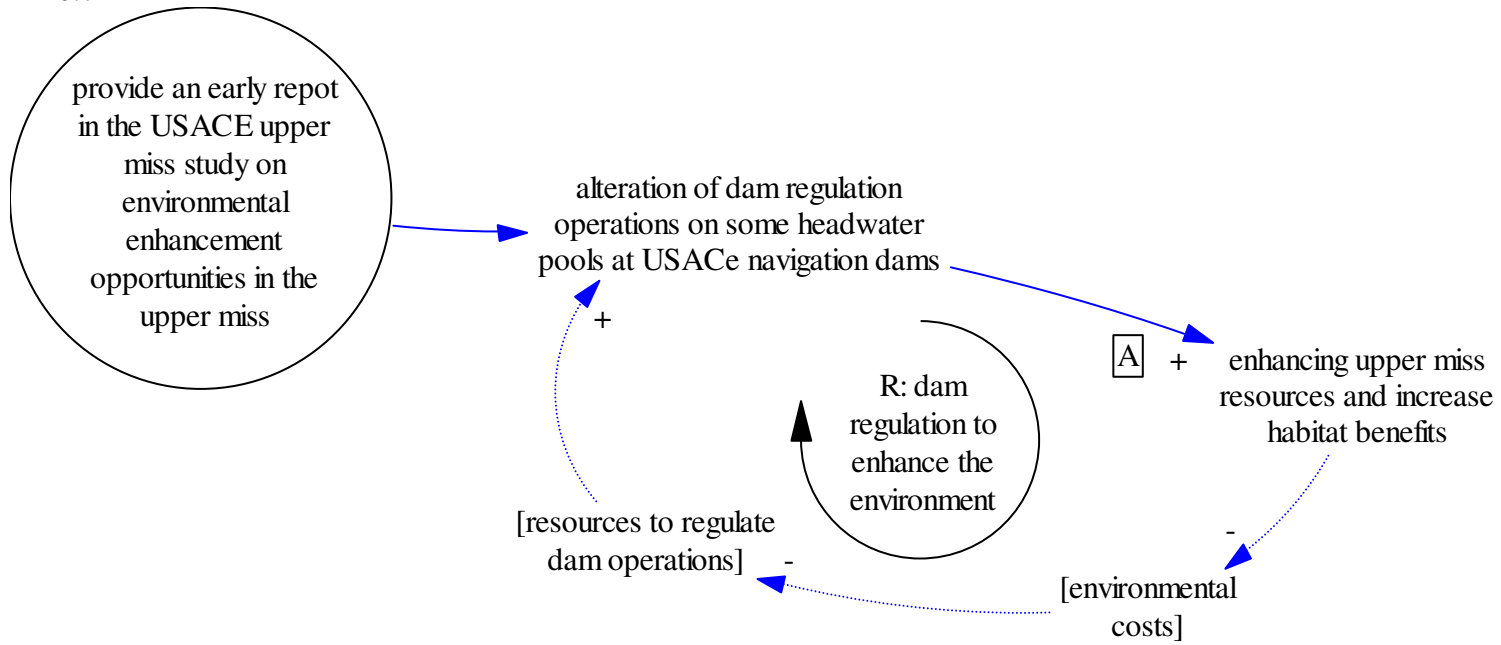
A 10.5

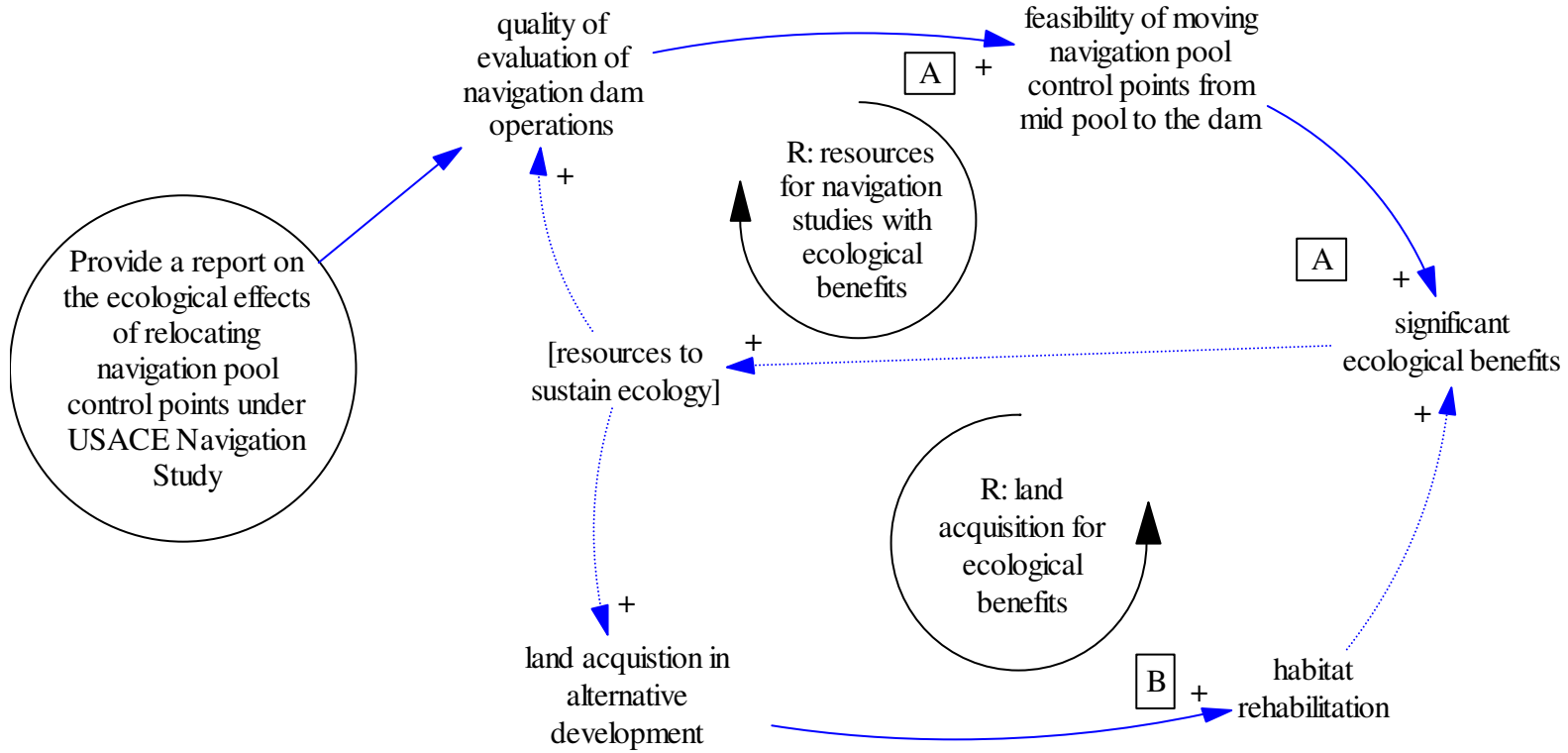


A 10.6

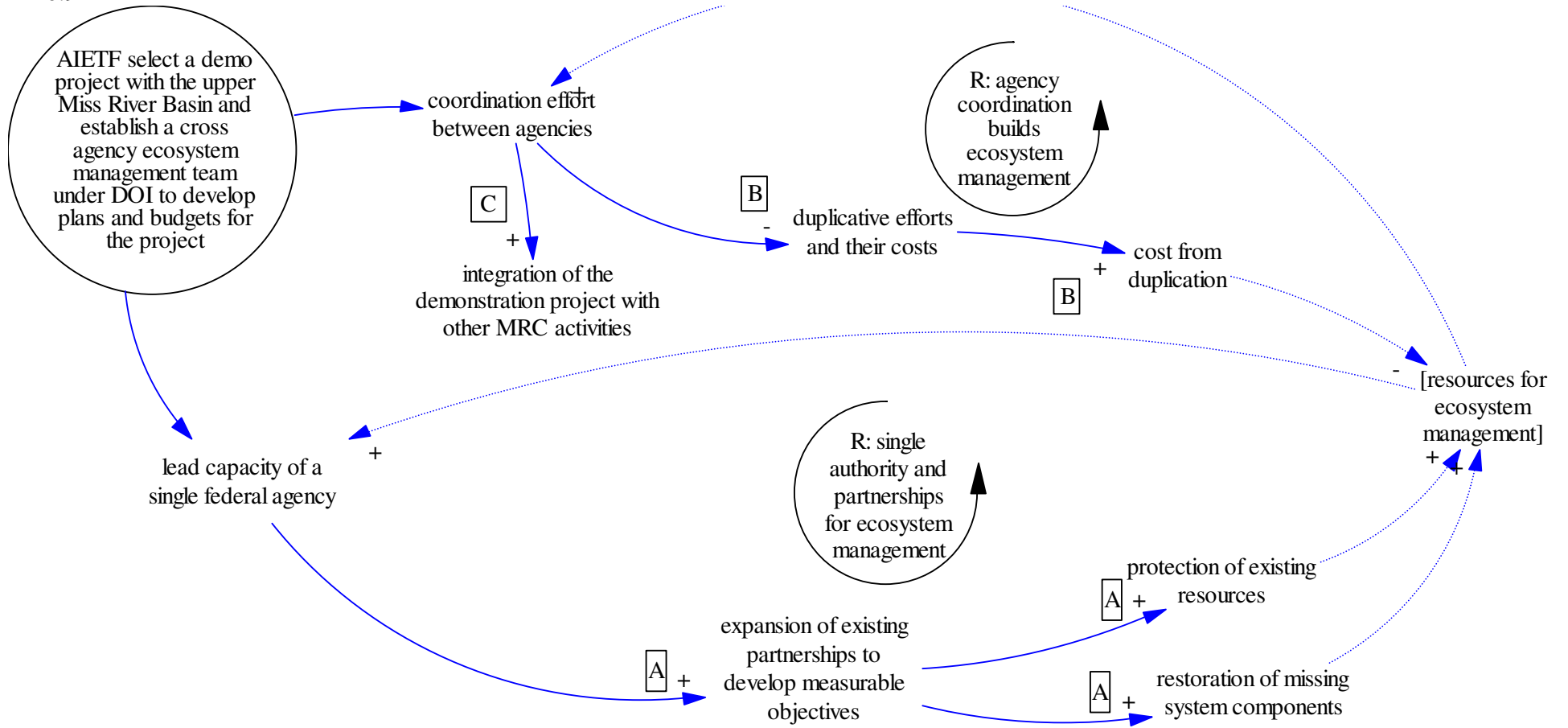


A 10.7

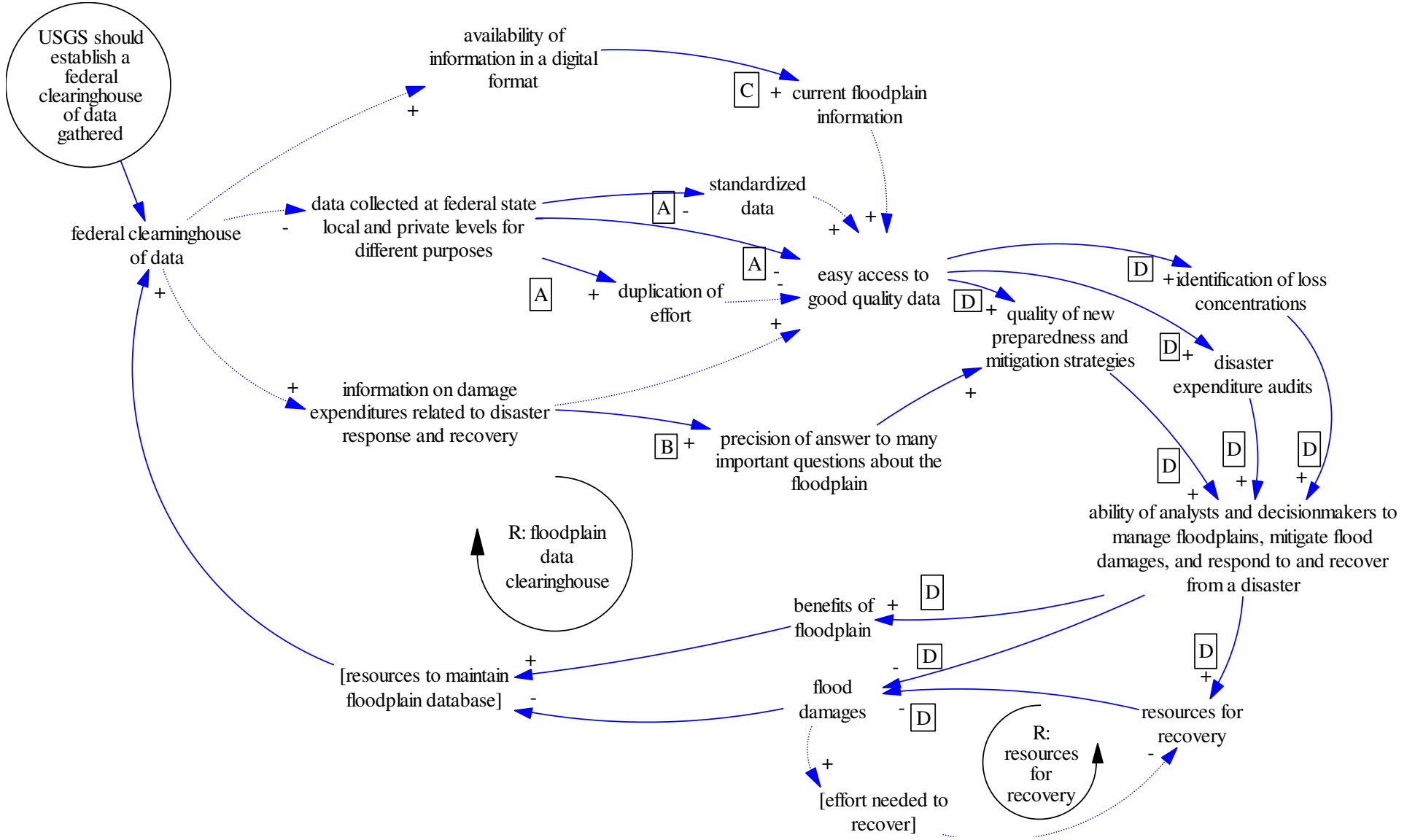


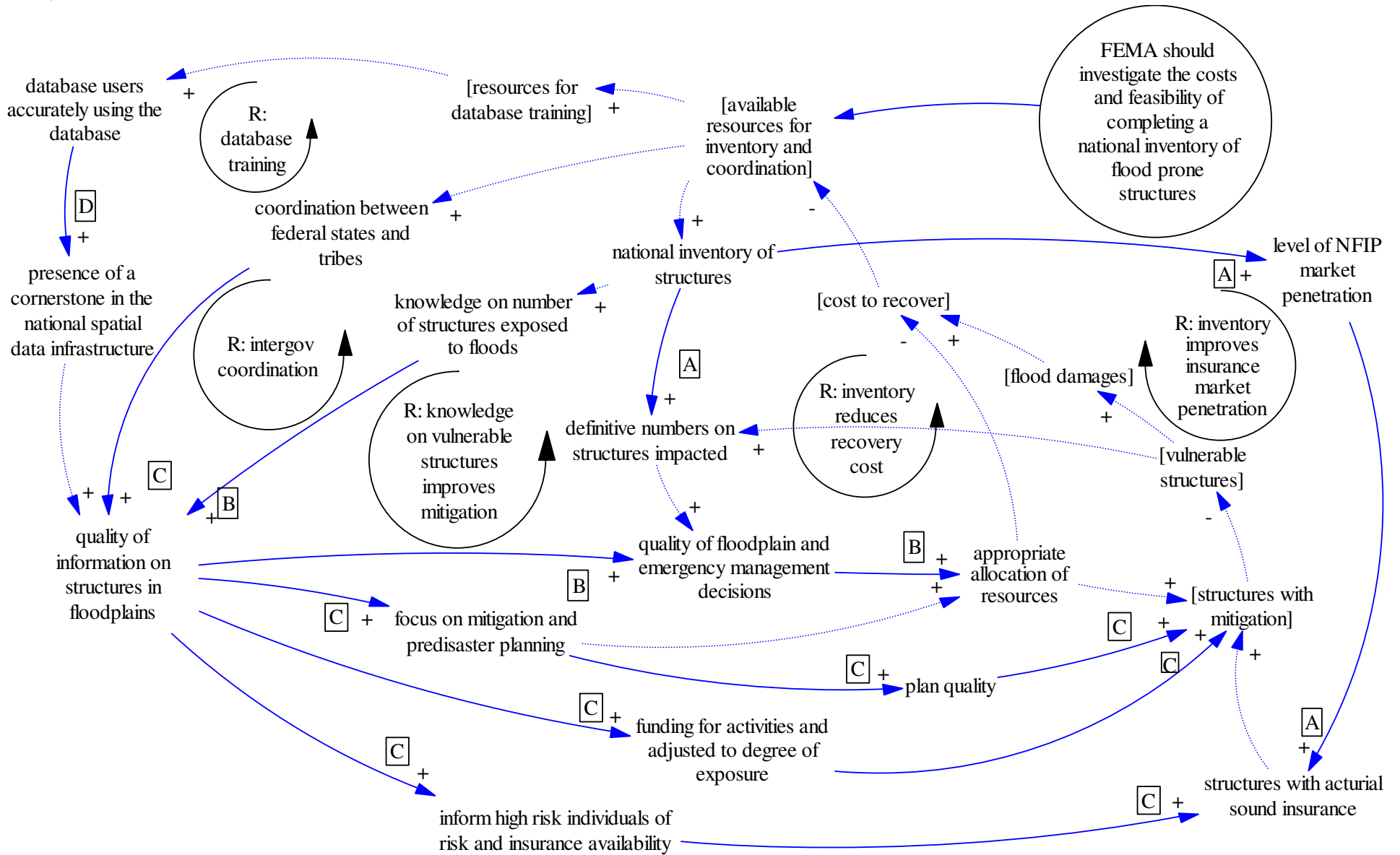


A 10.9

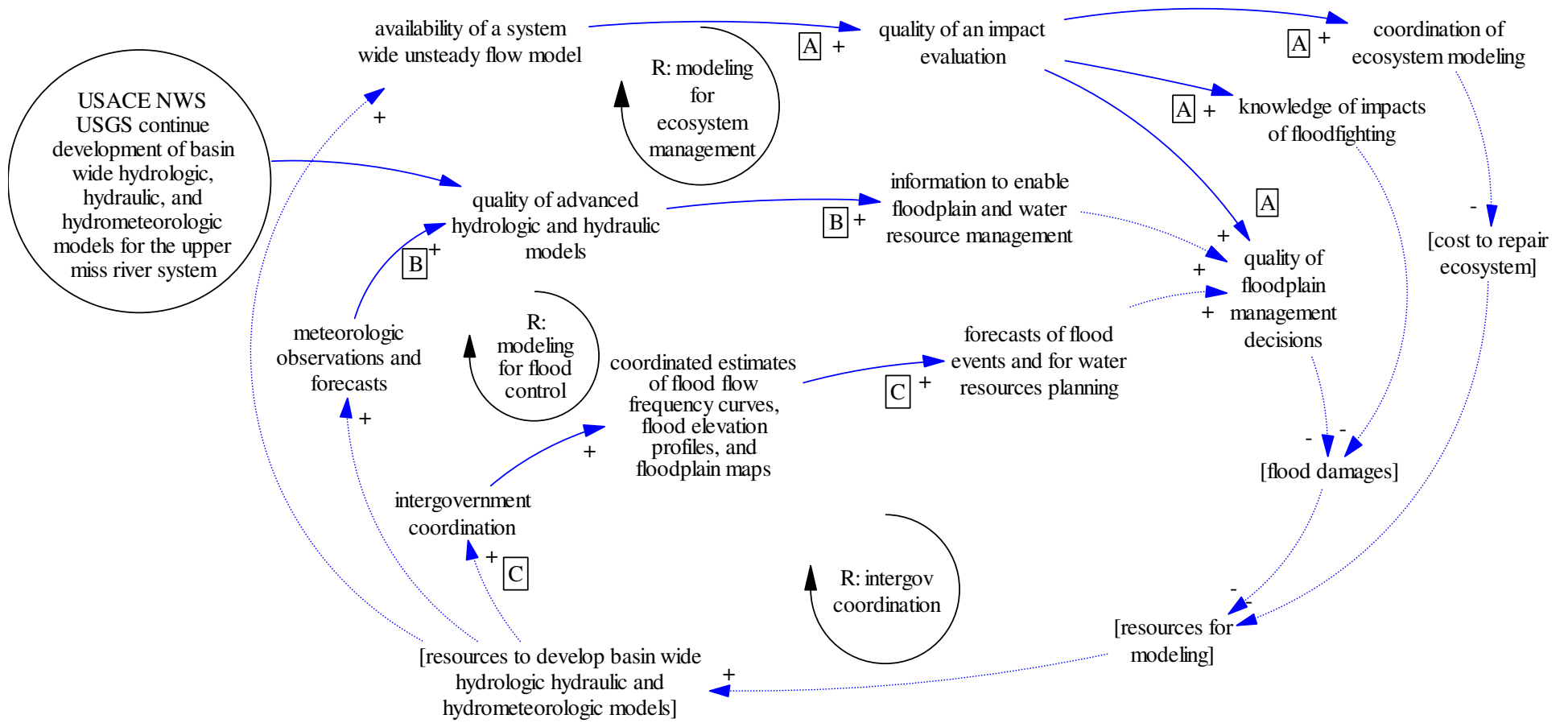


A 11.1

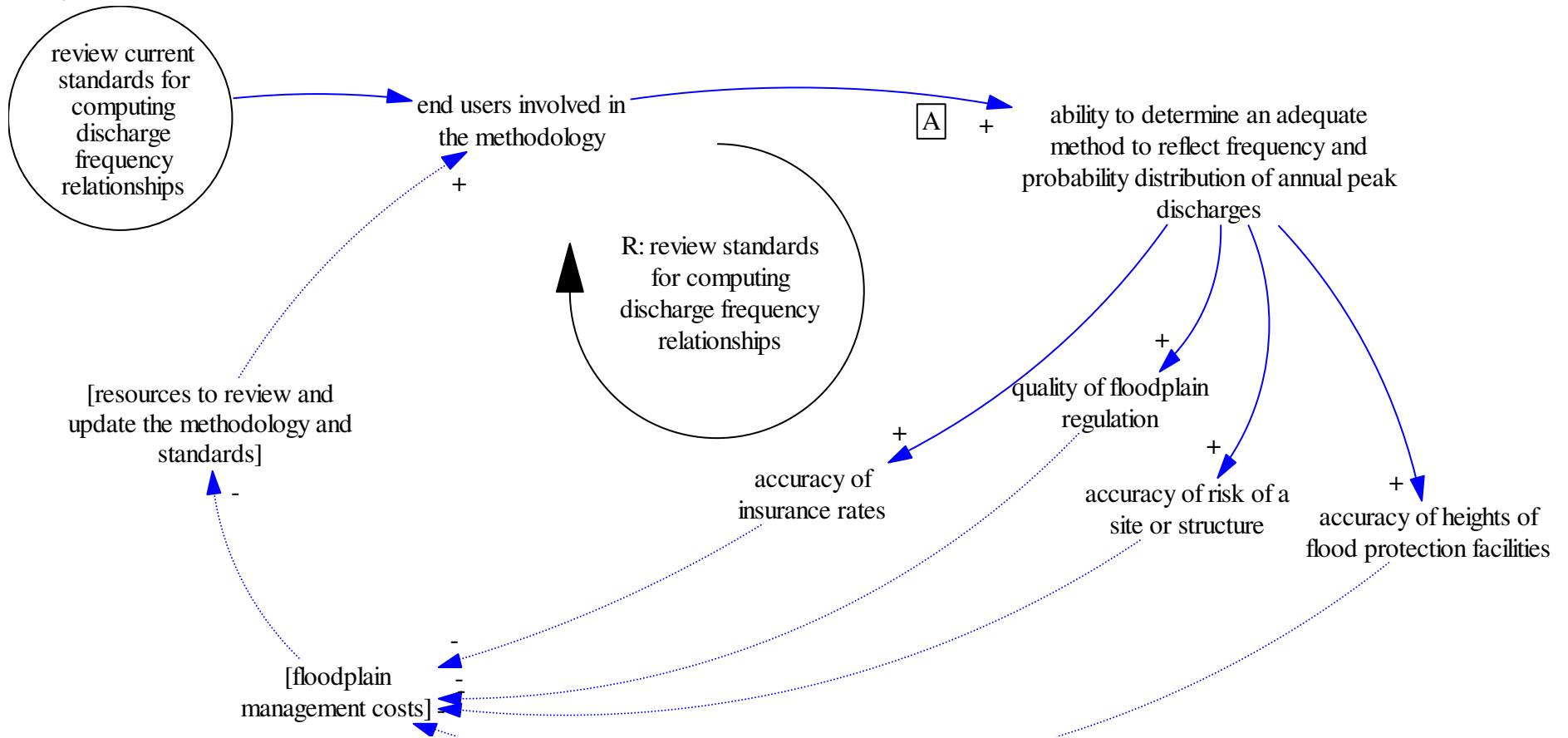




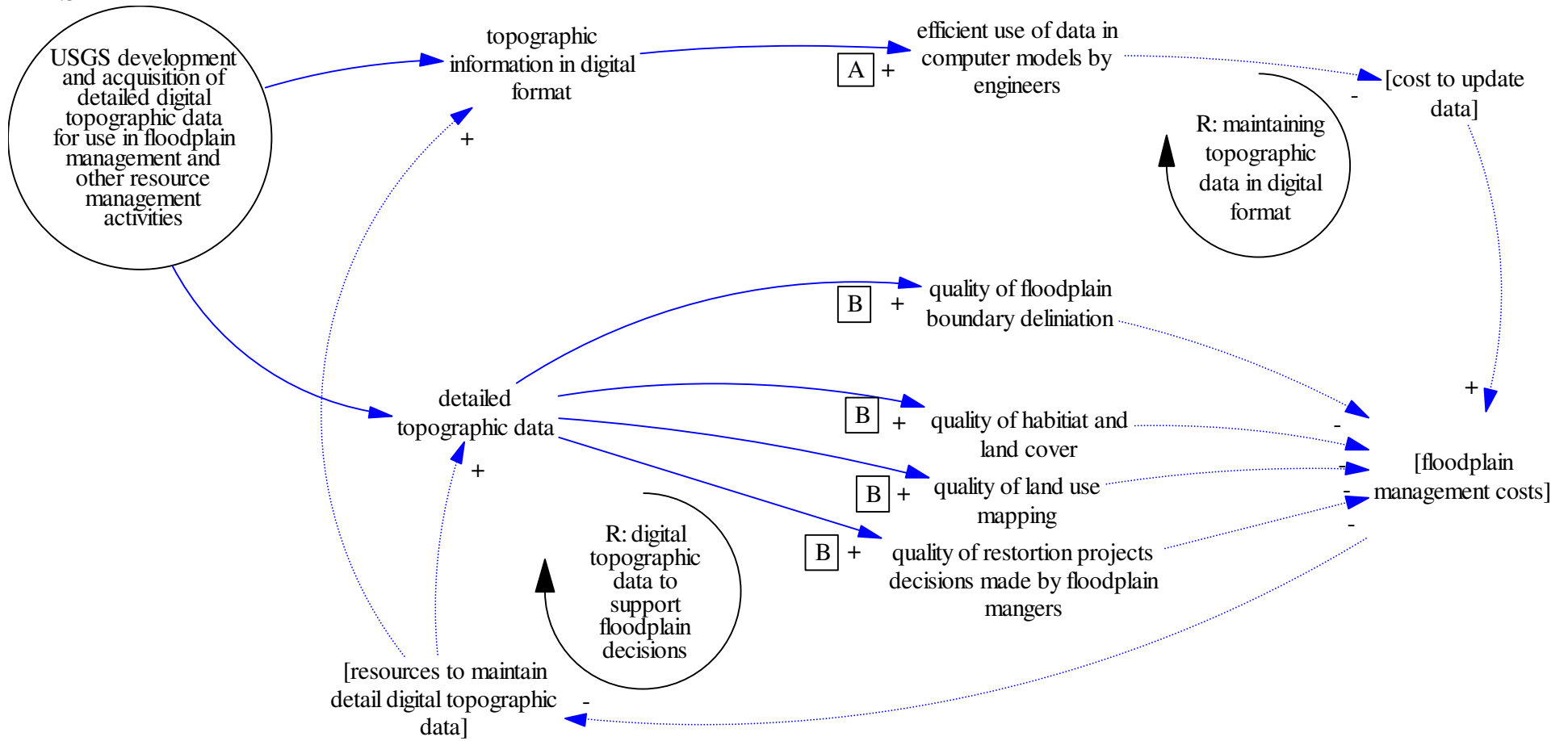




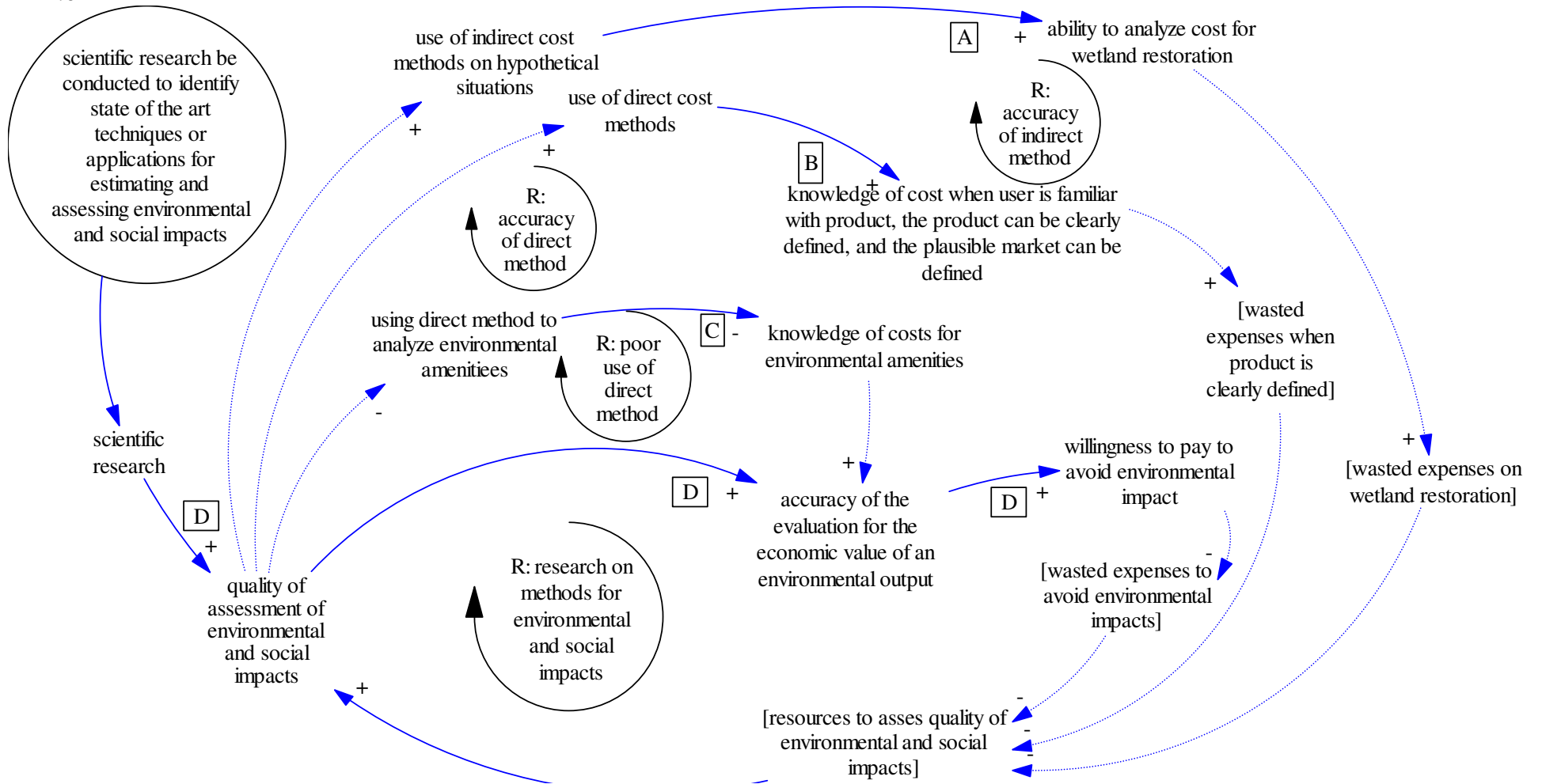
A 11.4

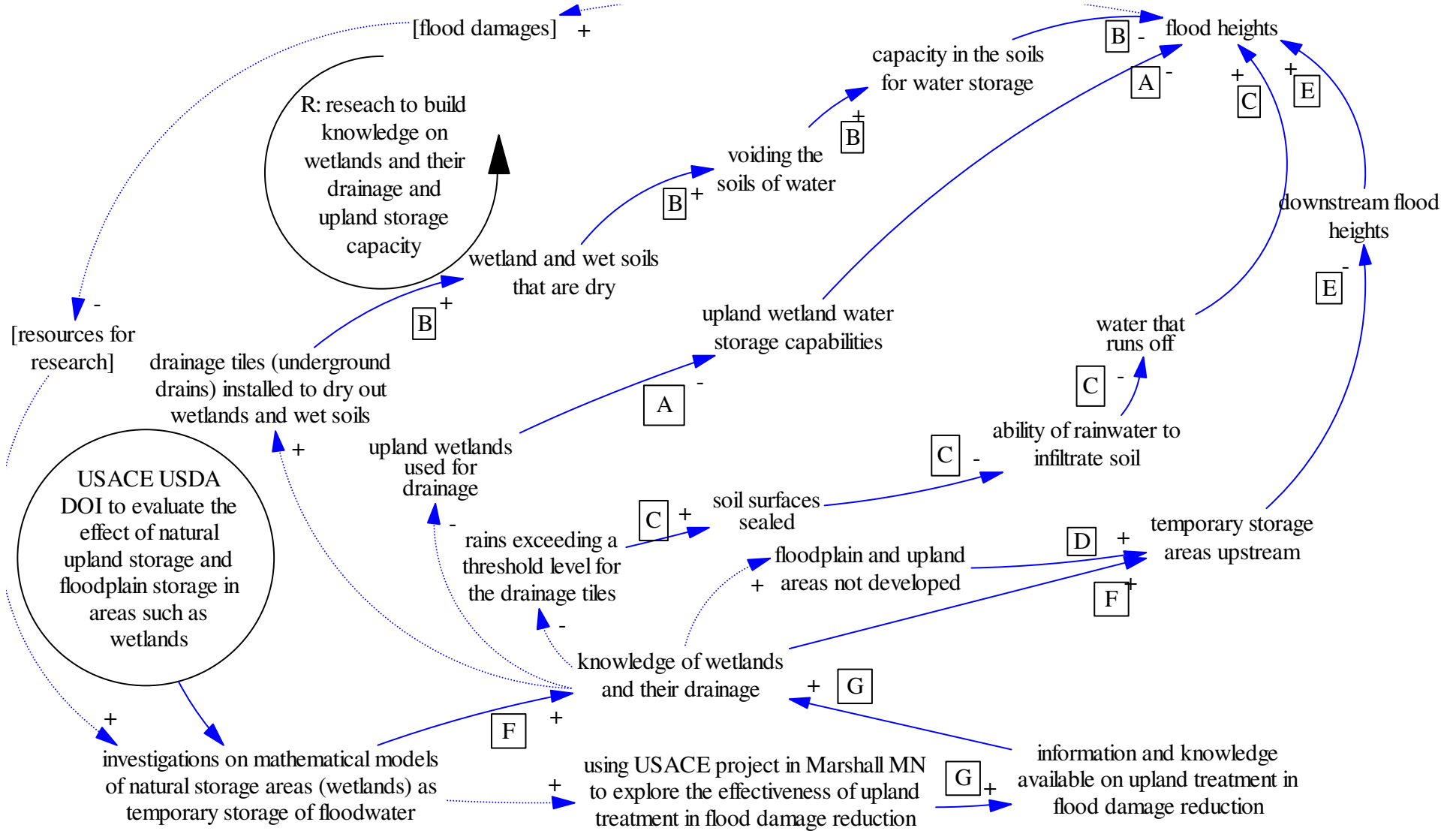


A 11.5

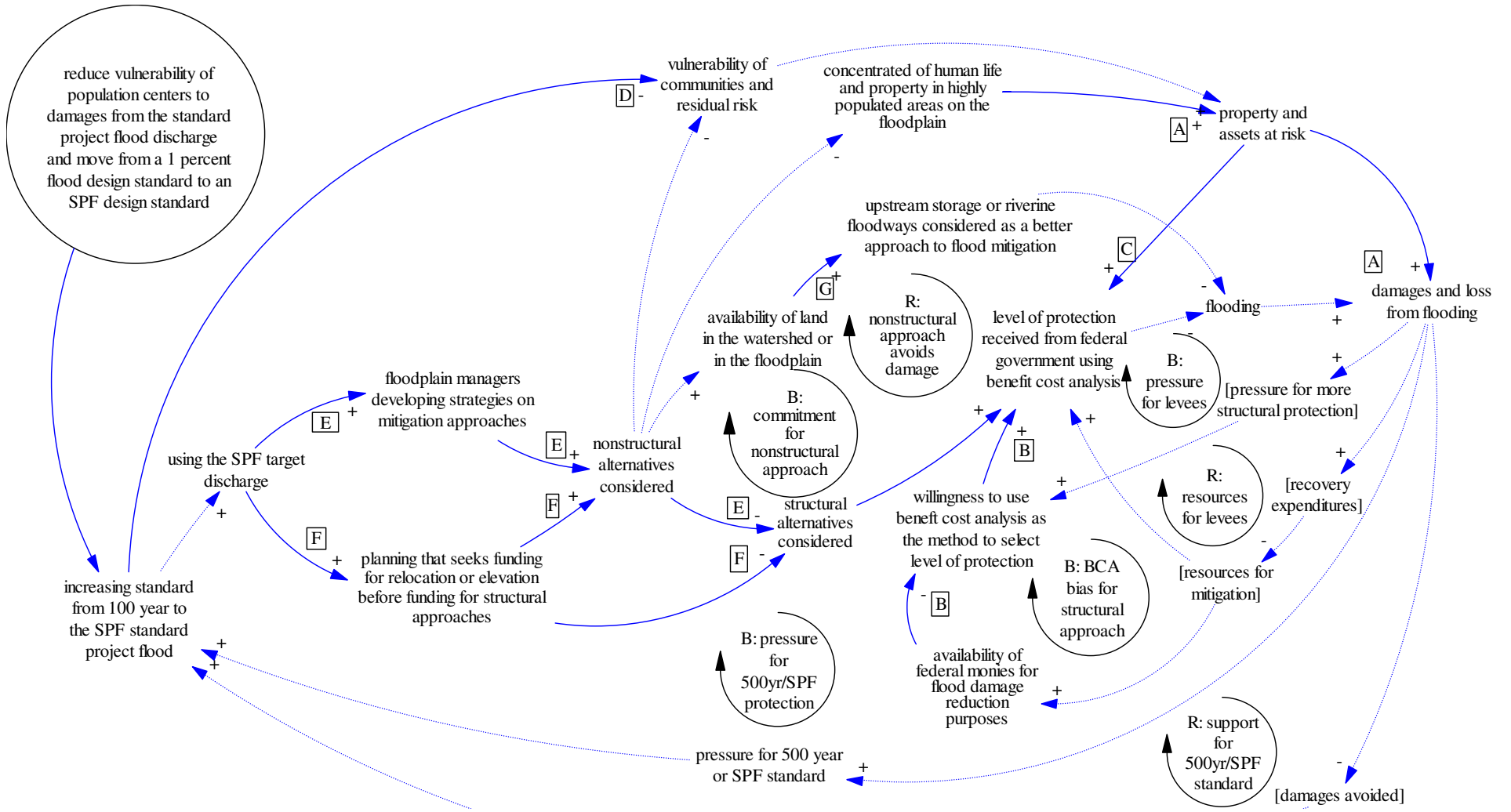


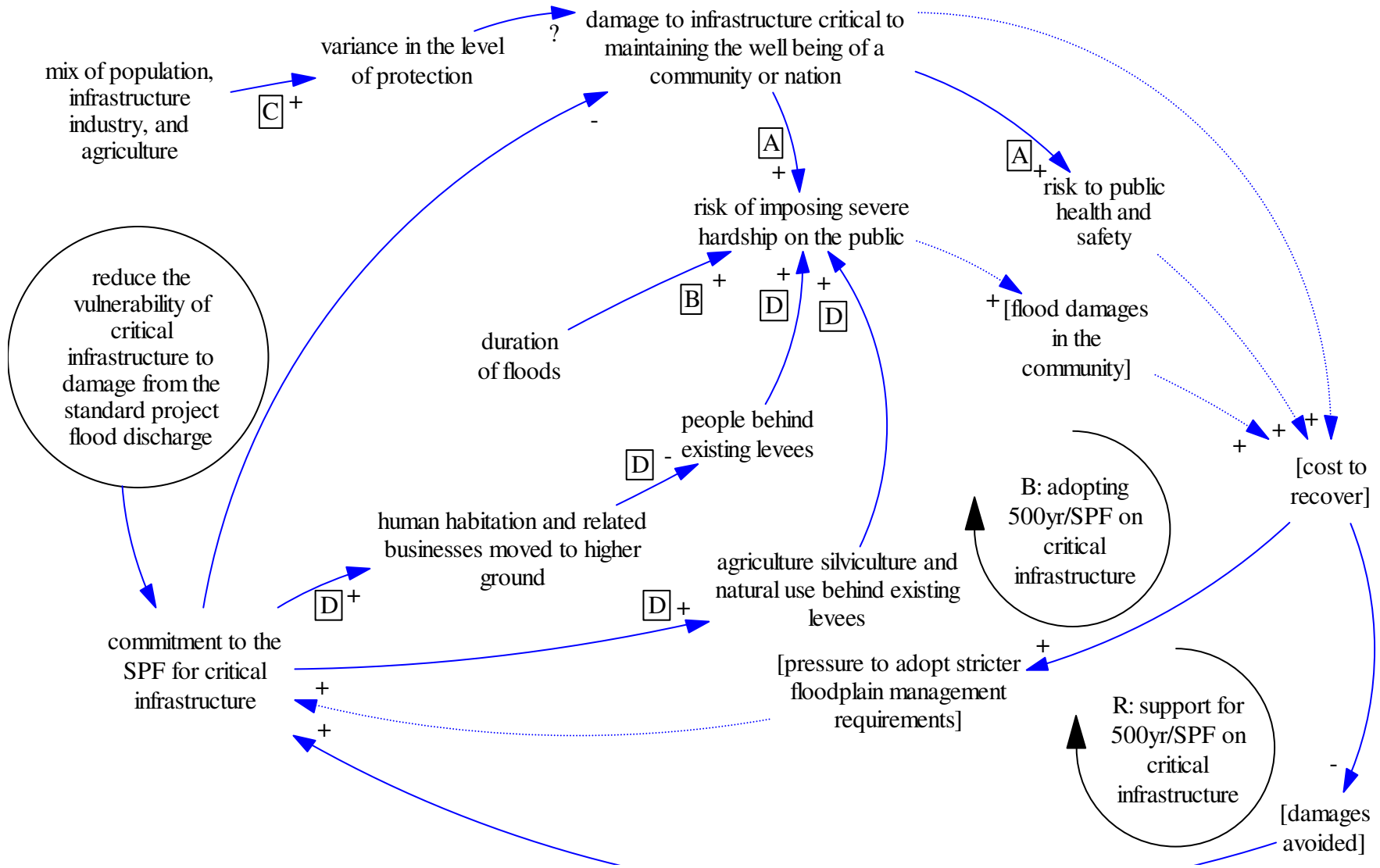
A 11.6

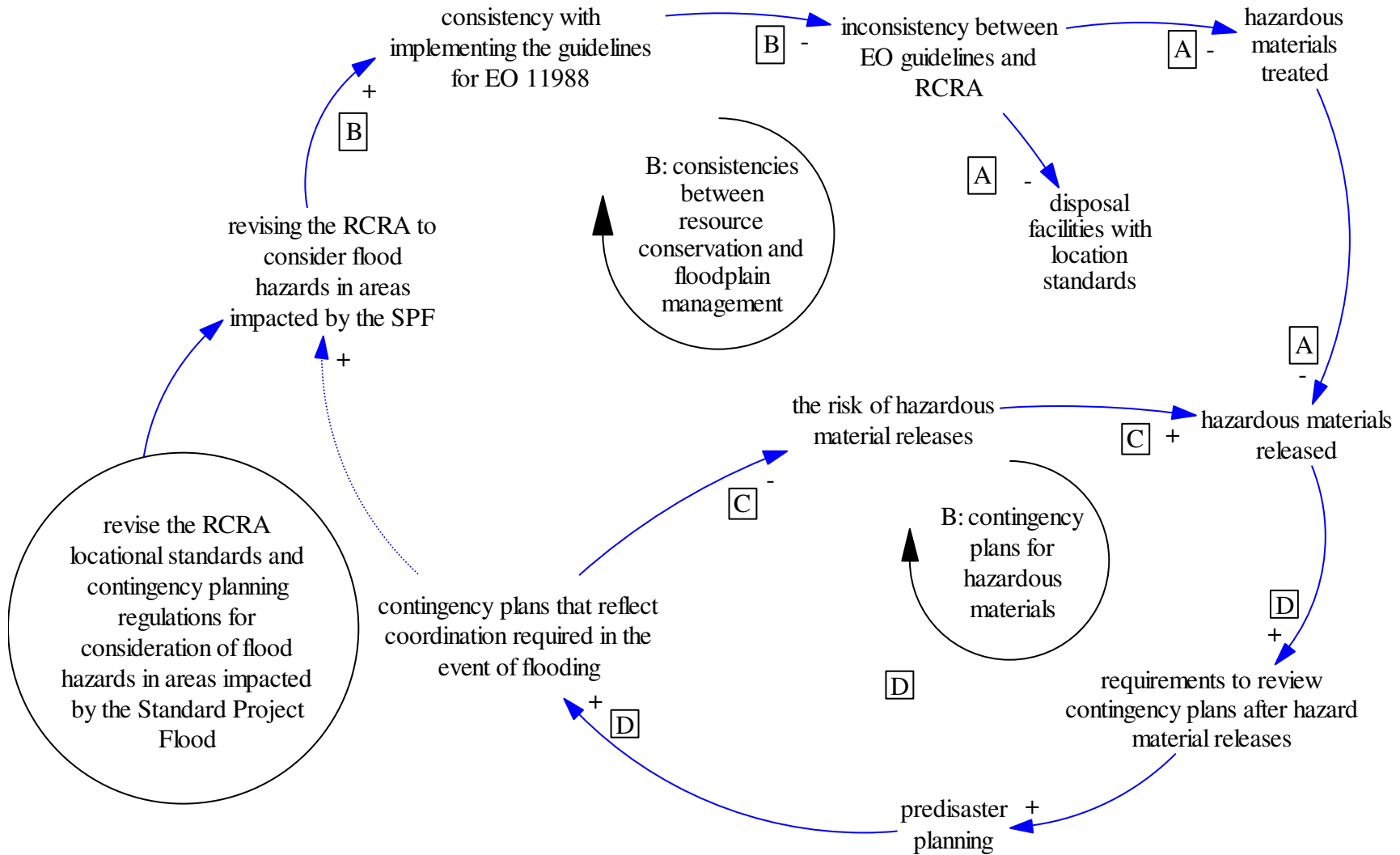




R 4.1



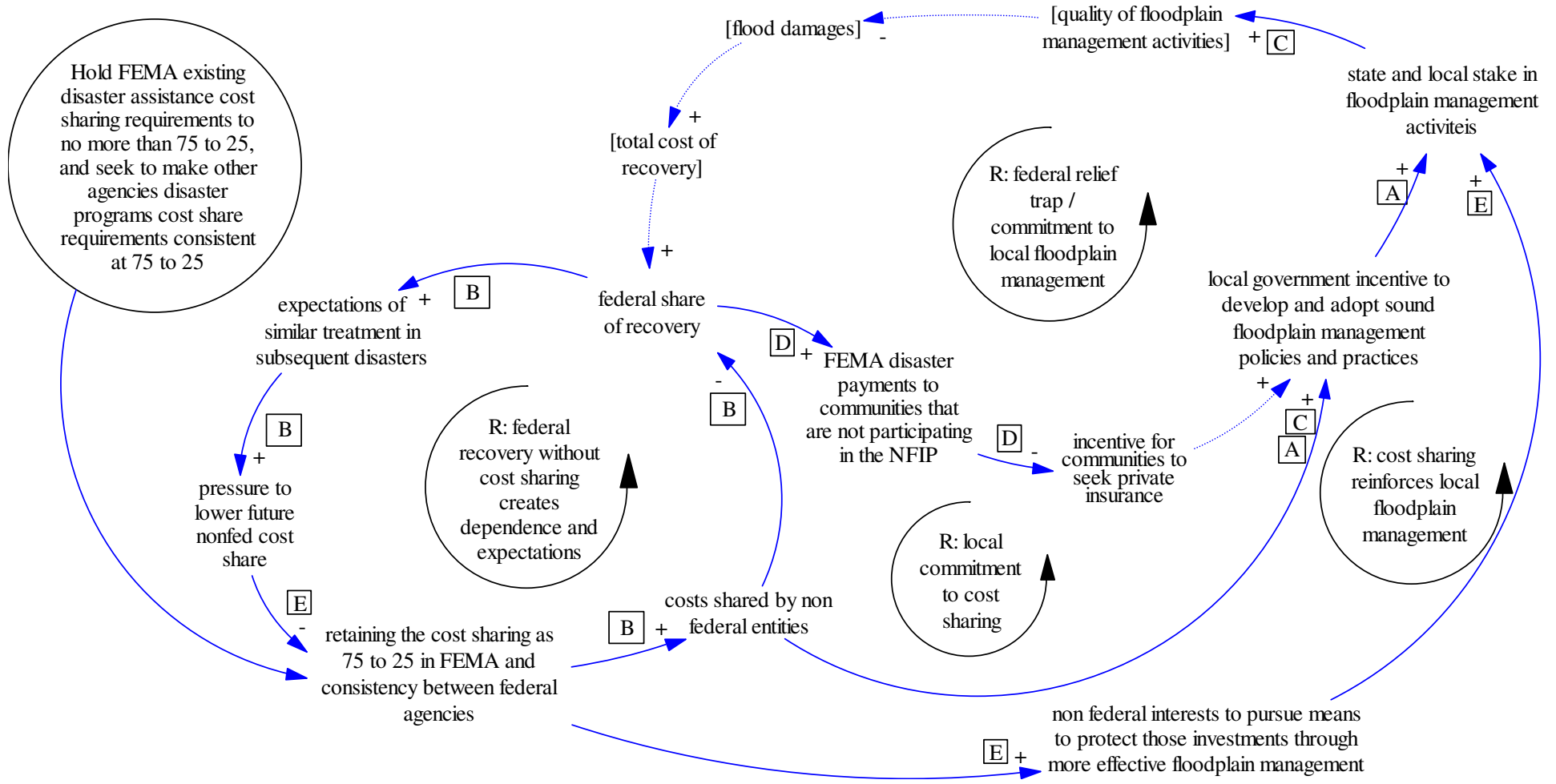


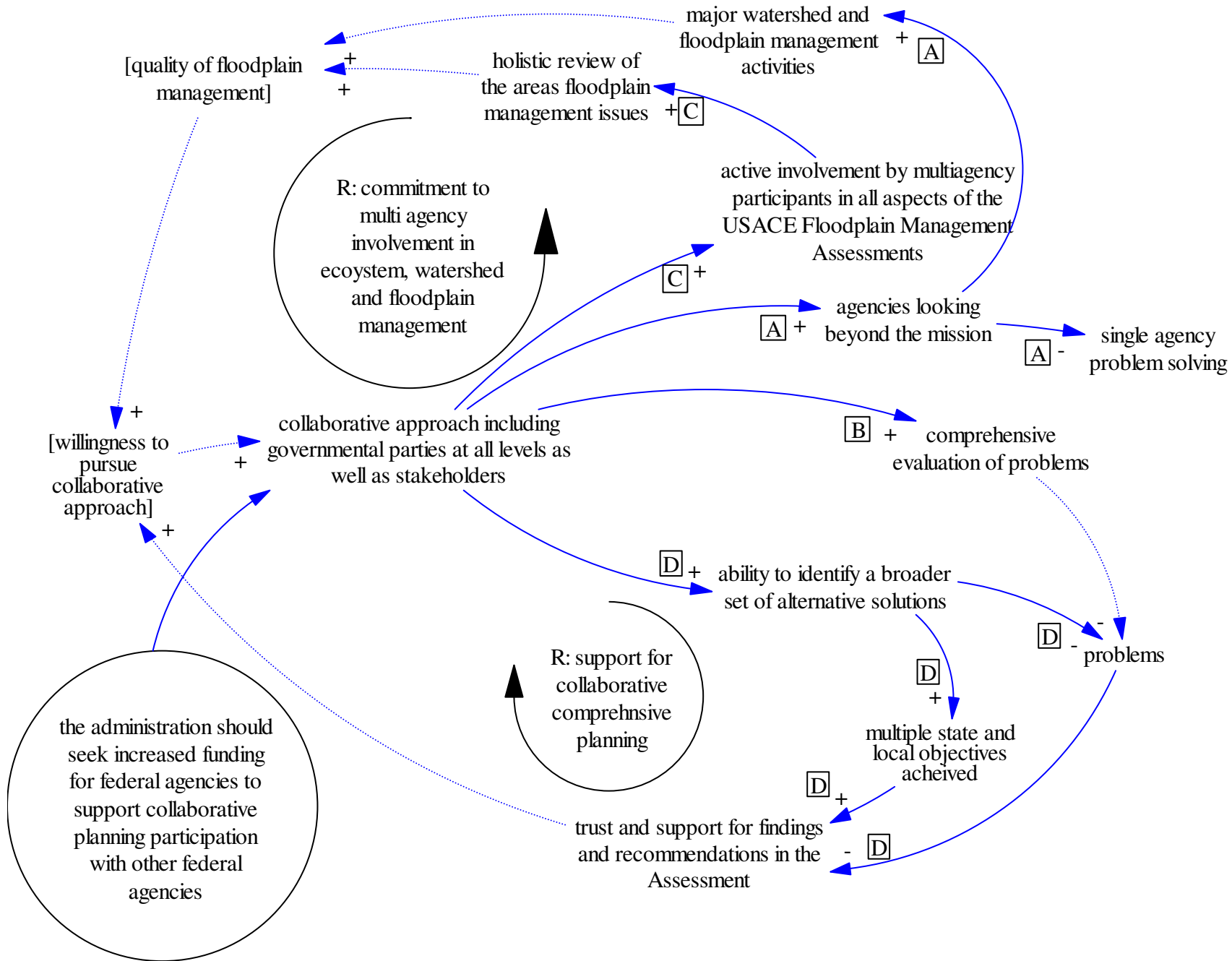




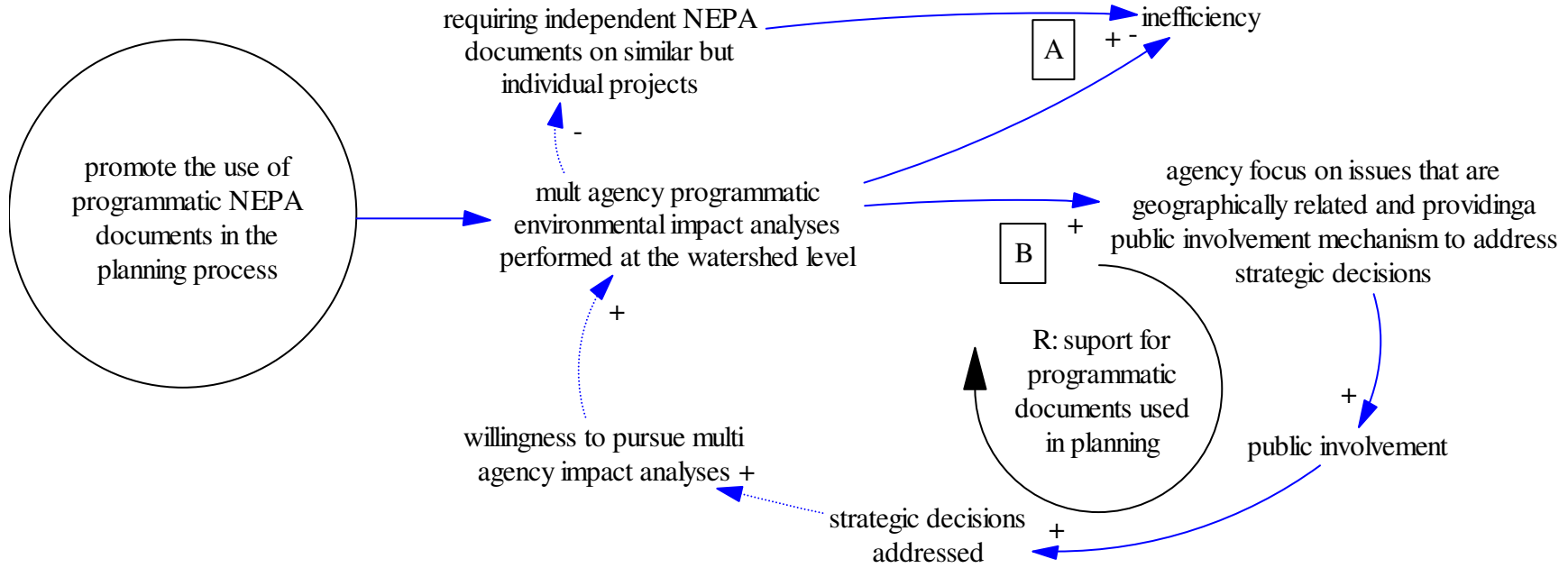




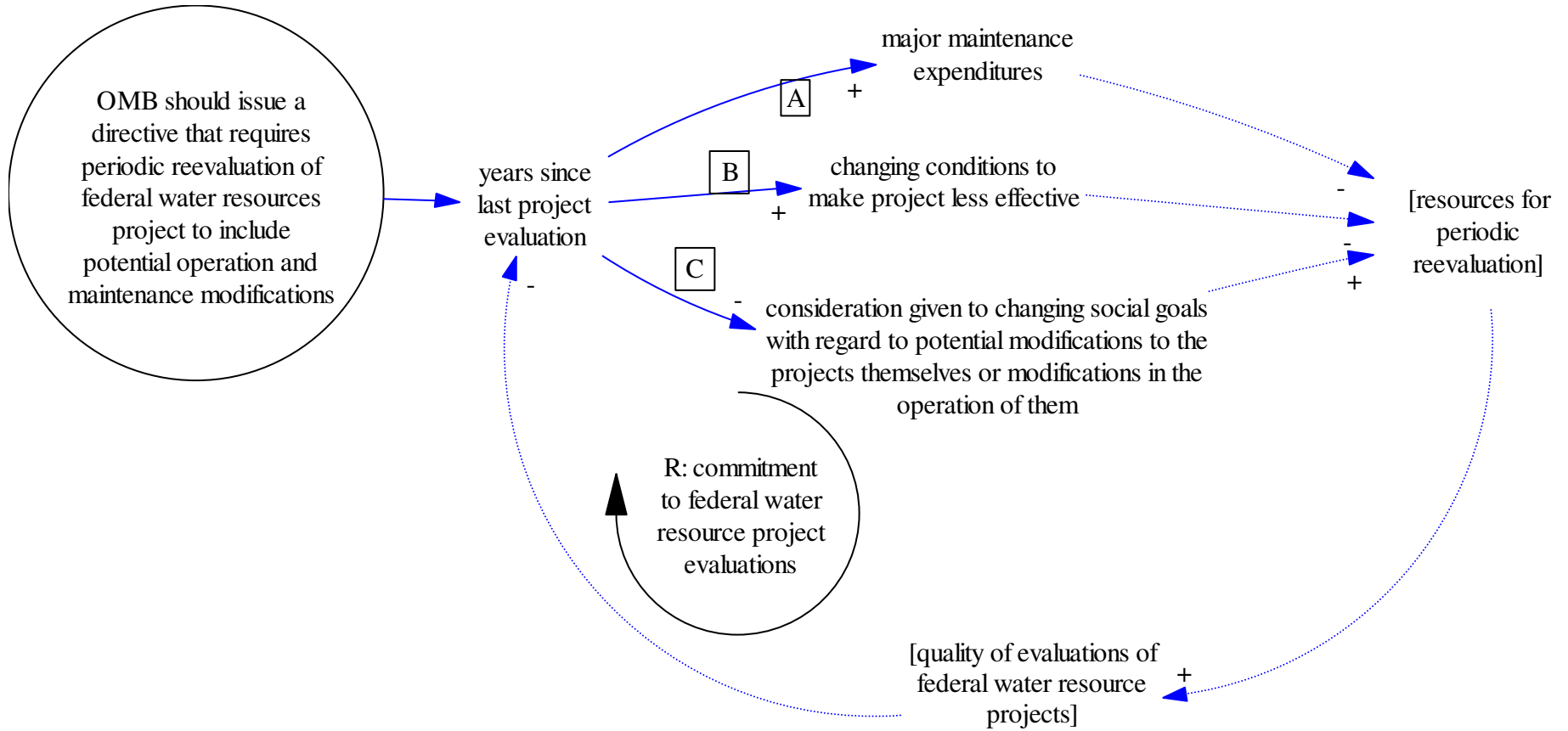


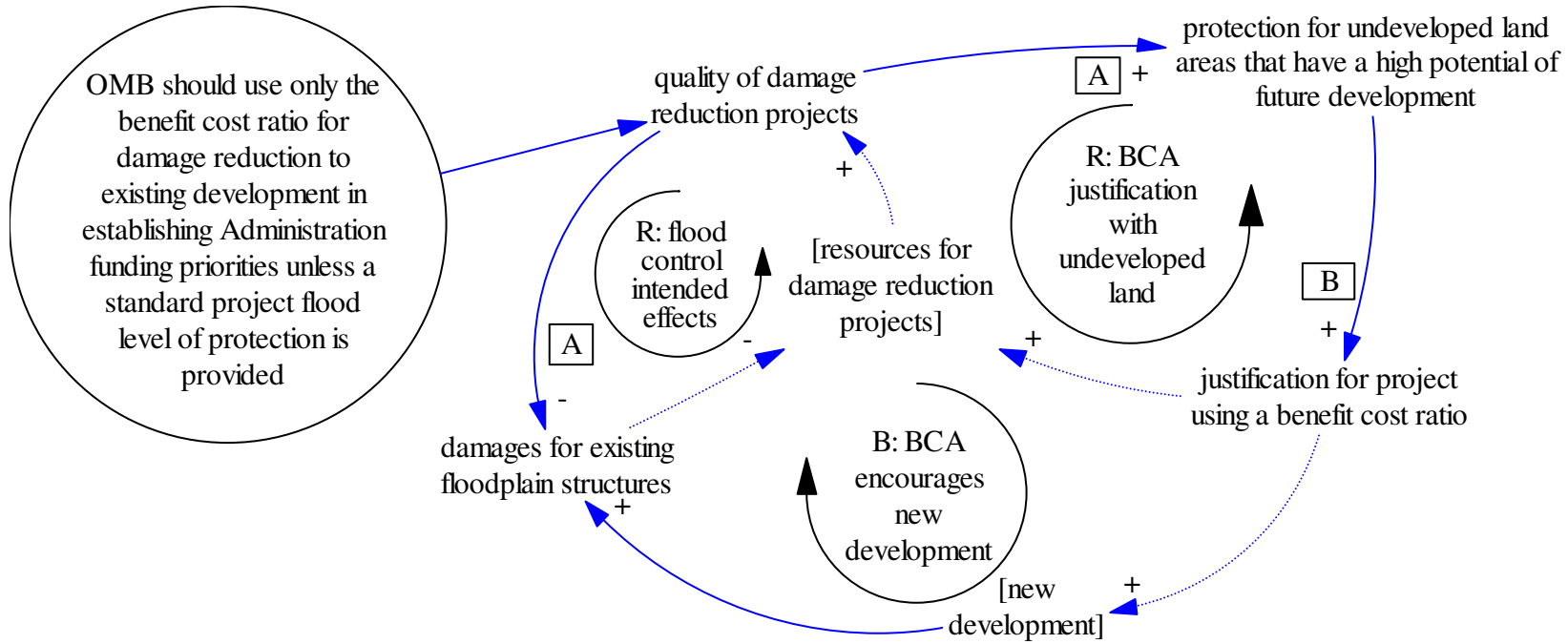


R 5.6

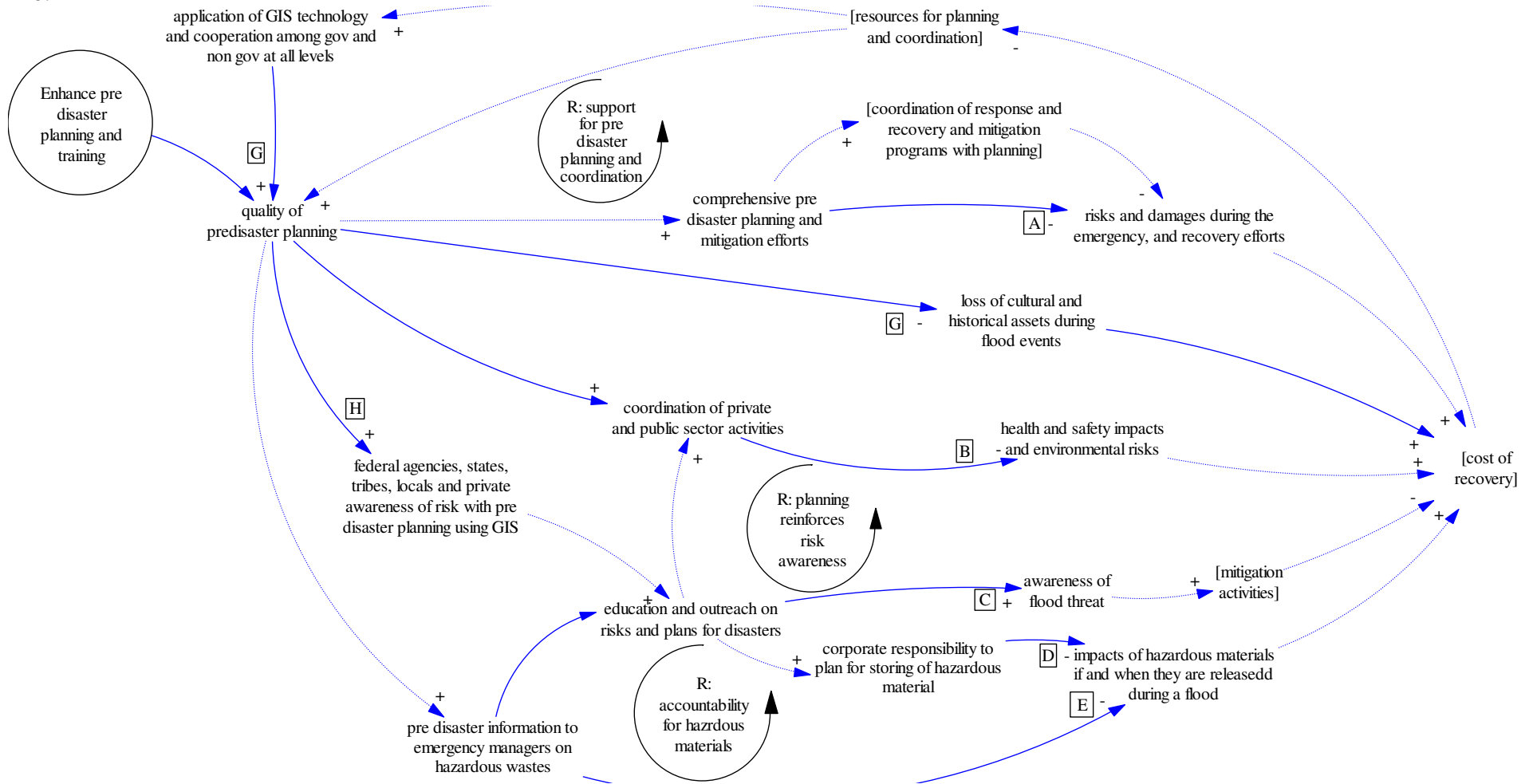


R 5.7

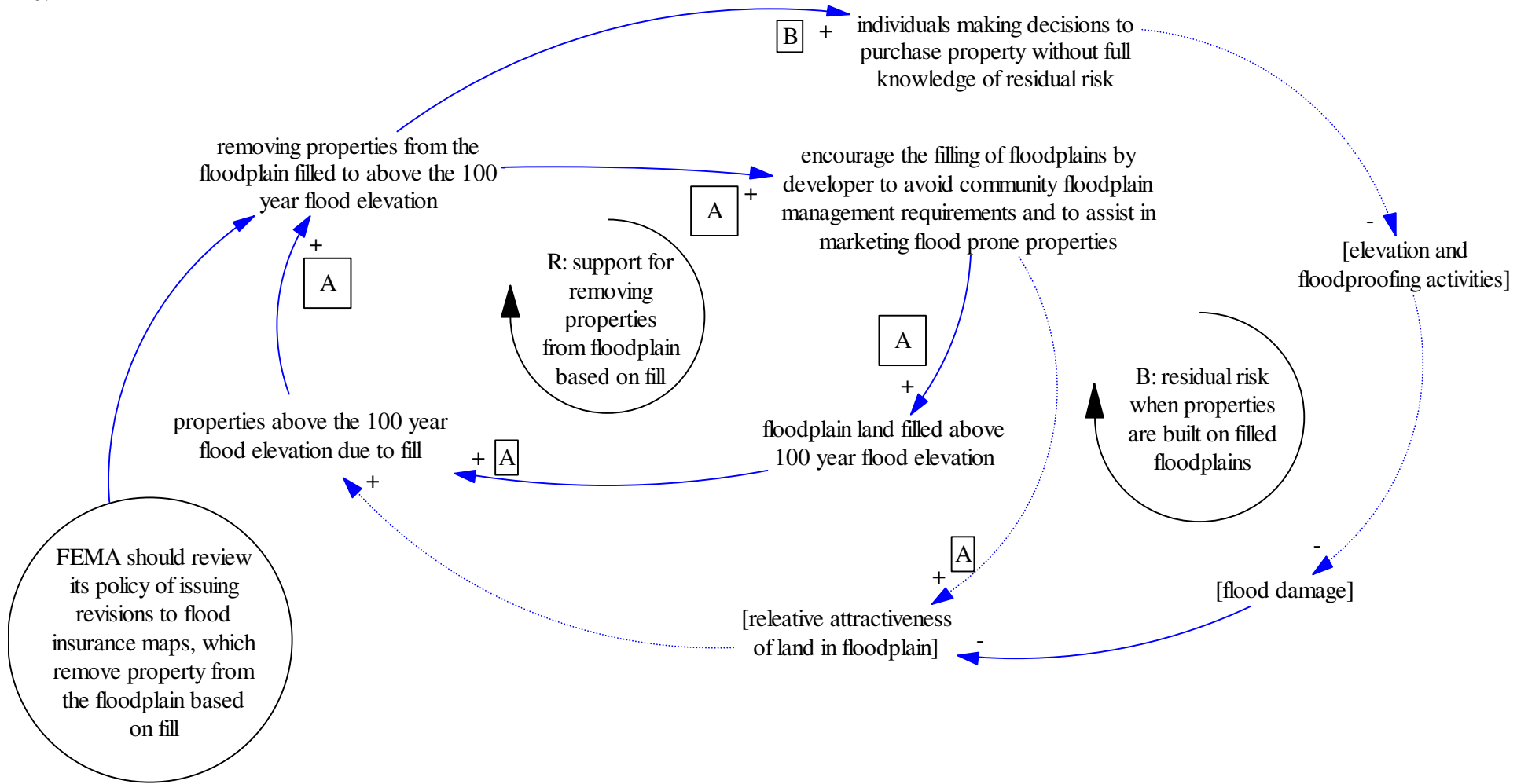


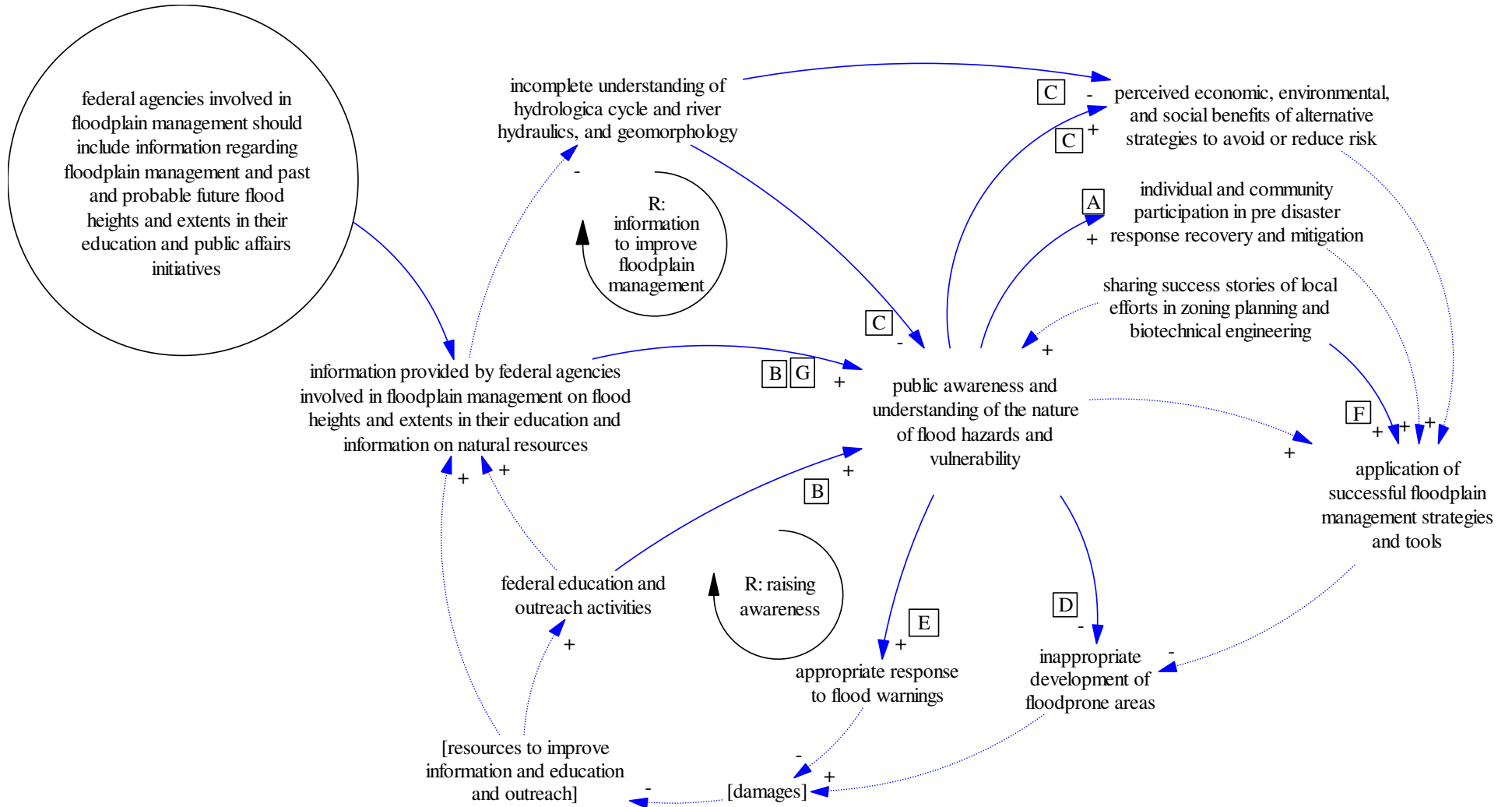


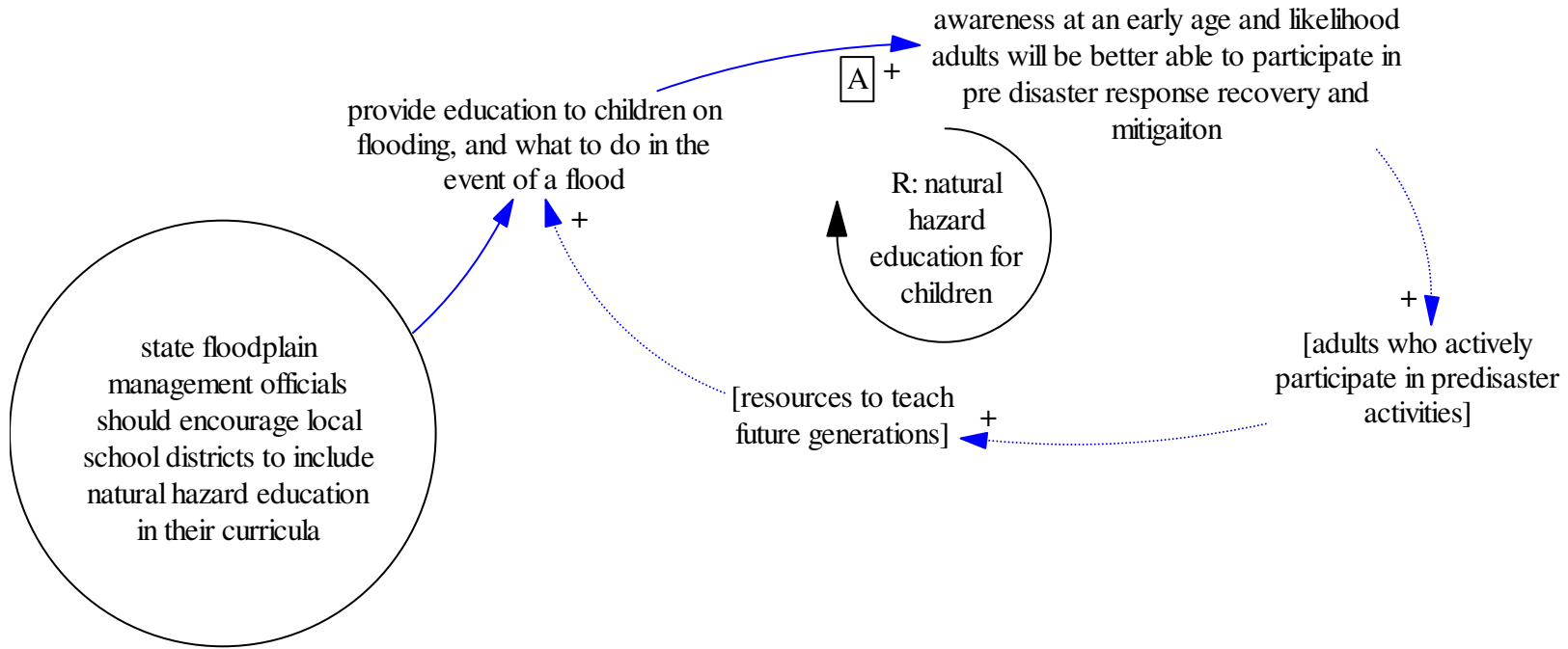
R 6.1

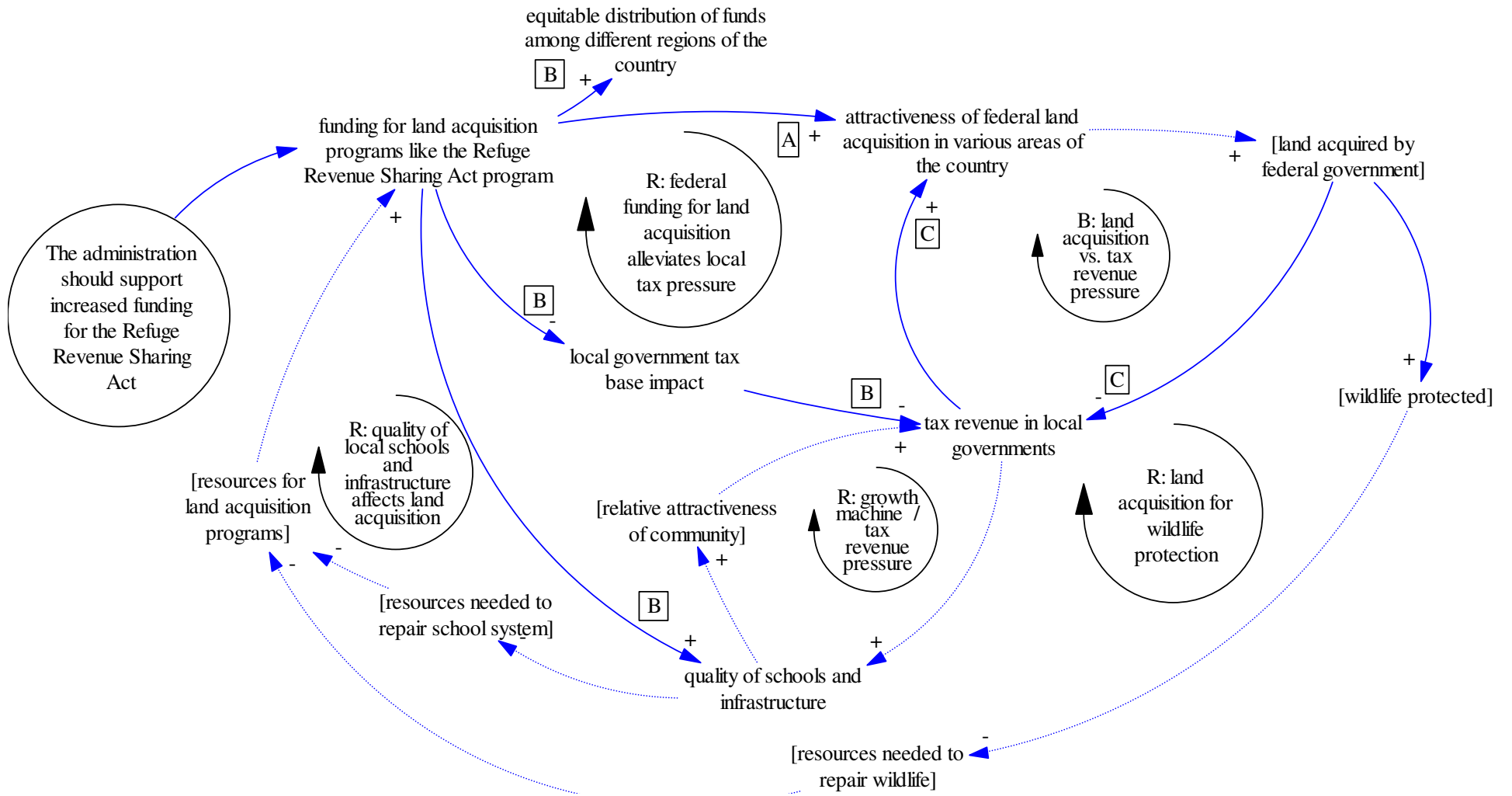


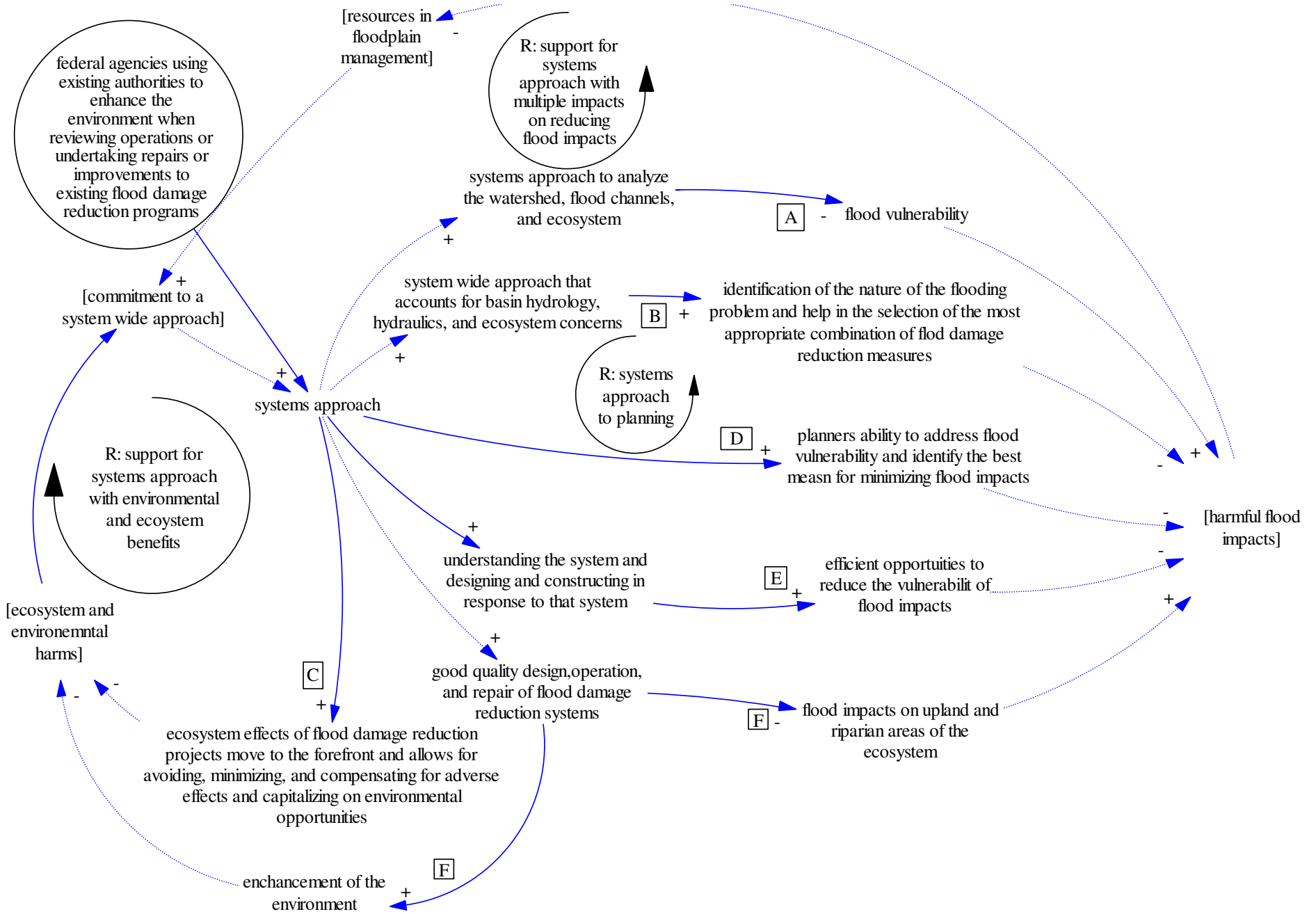




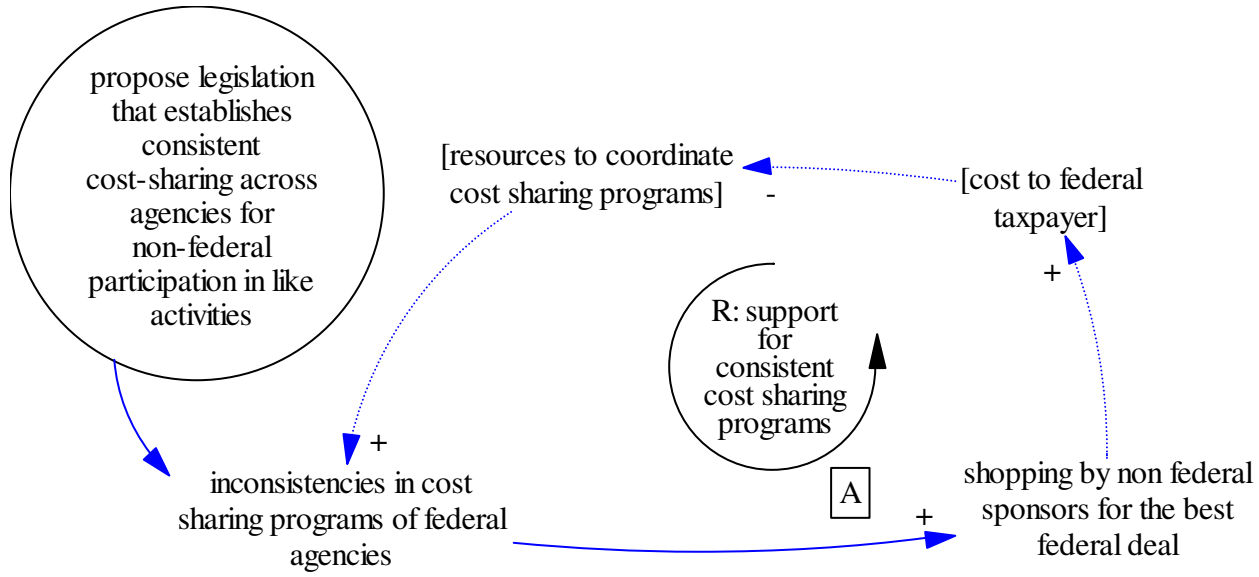


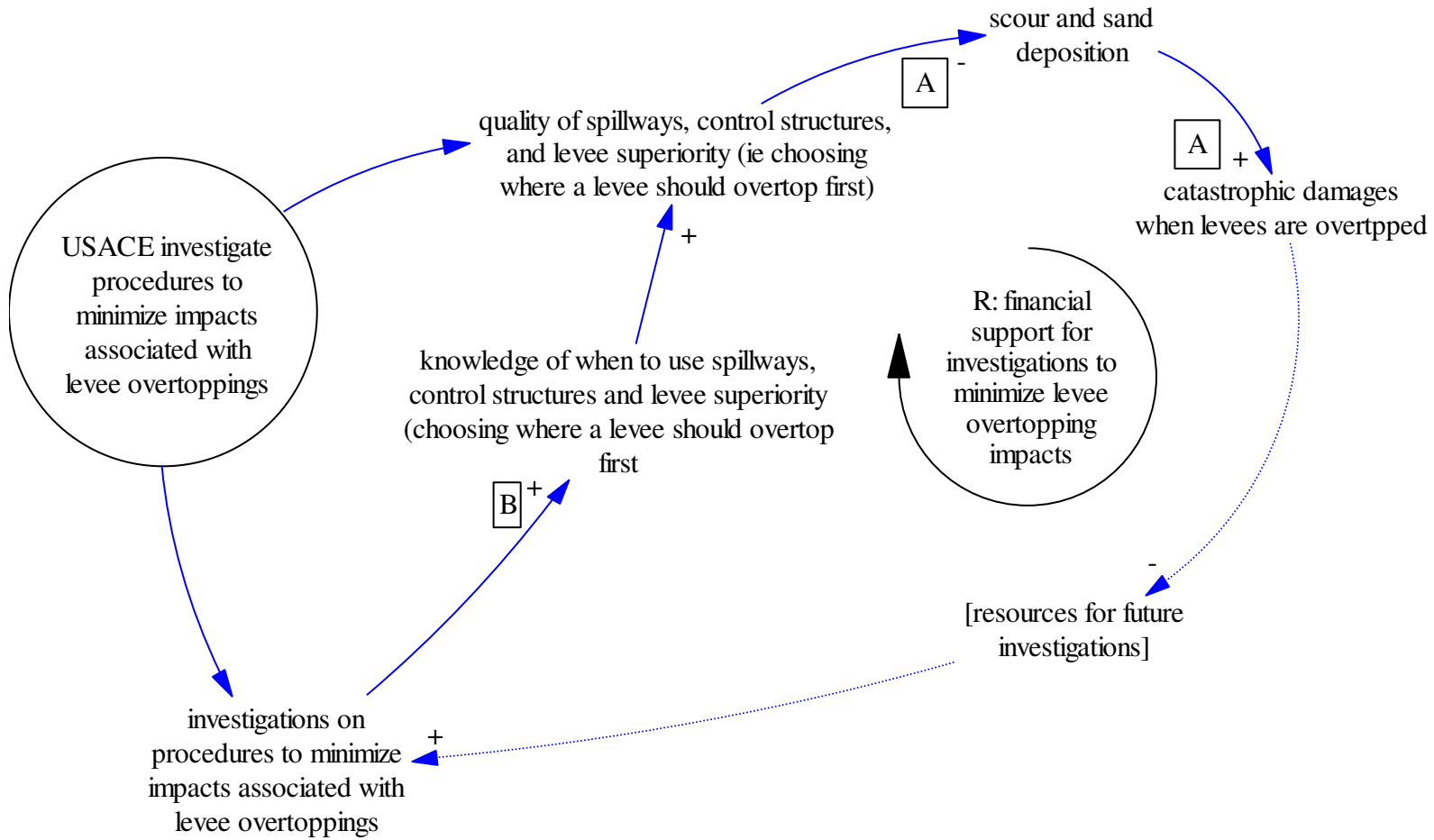






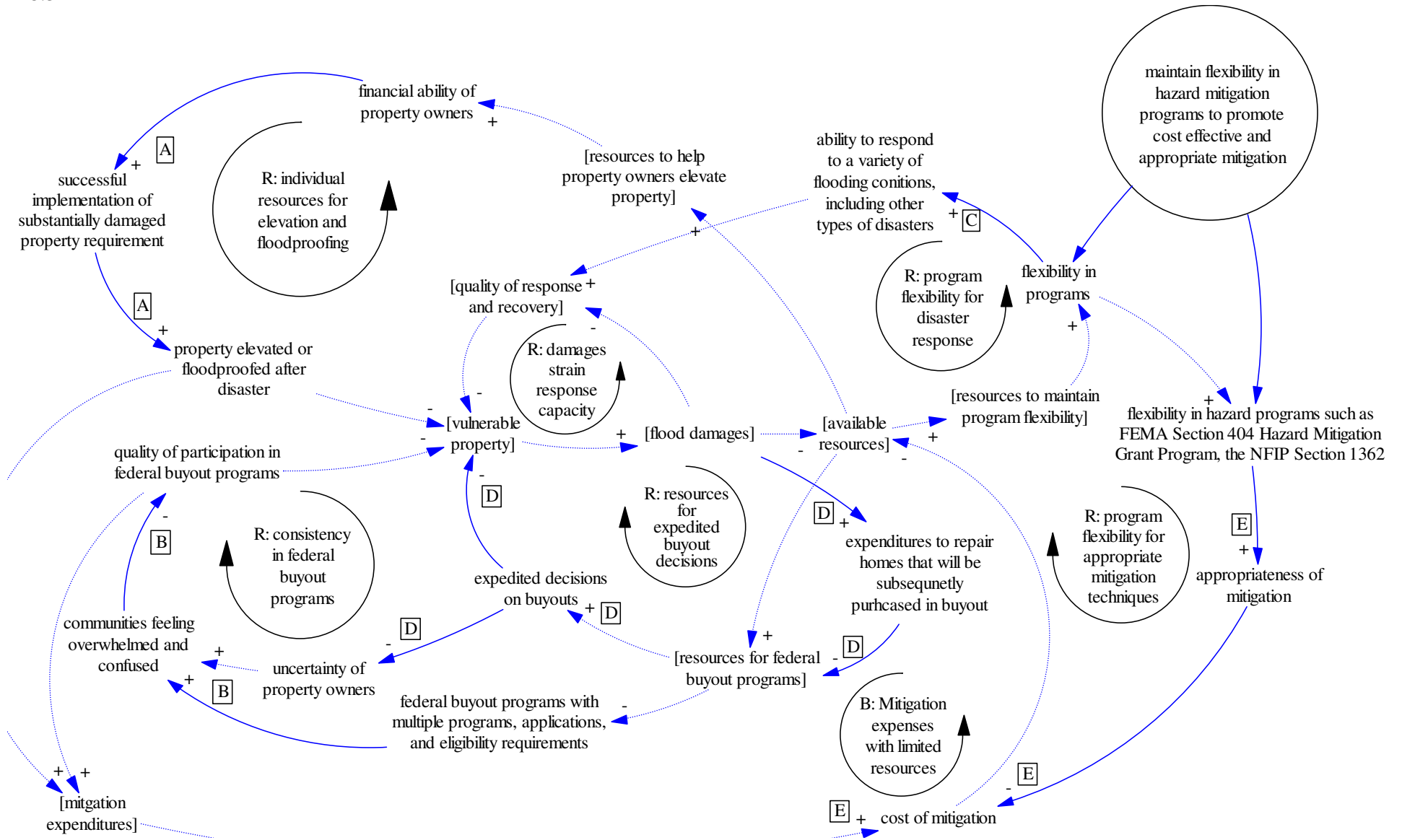
R 8.2



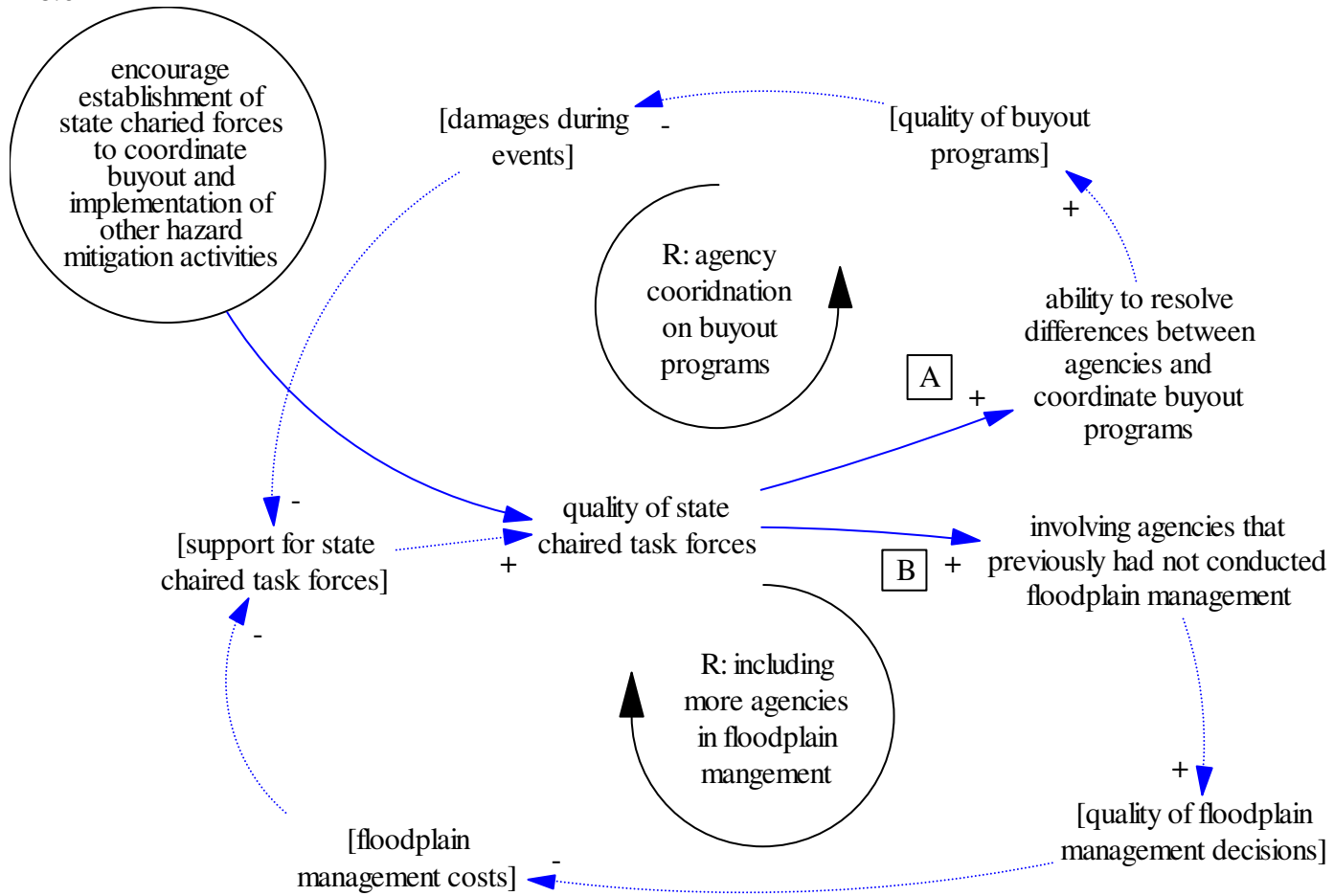


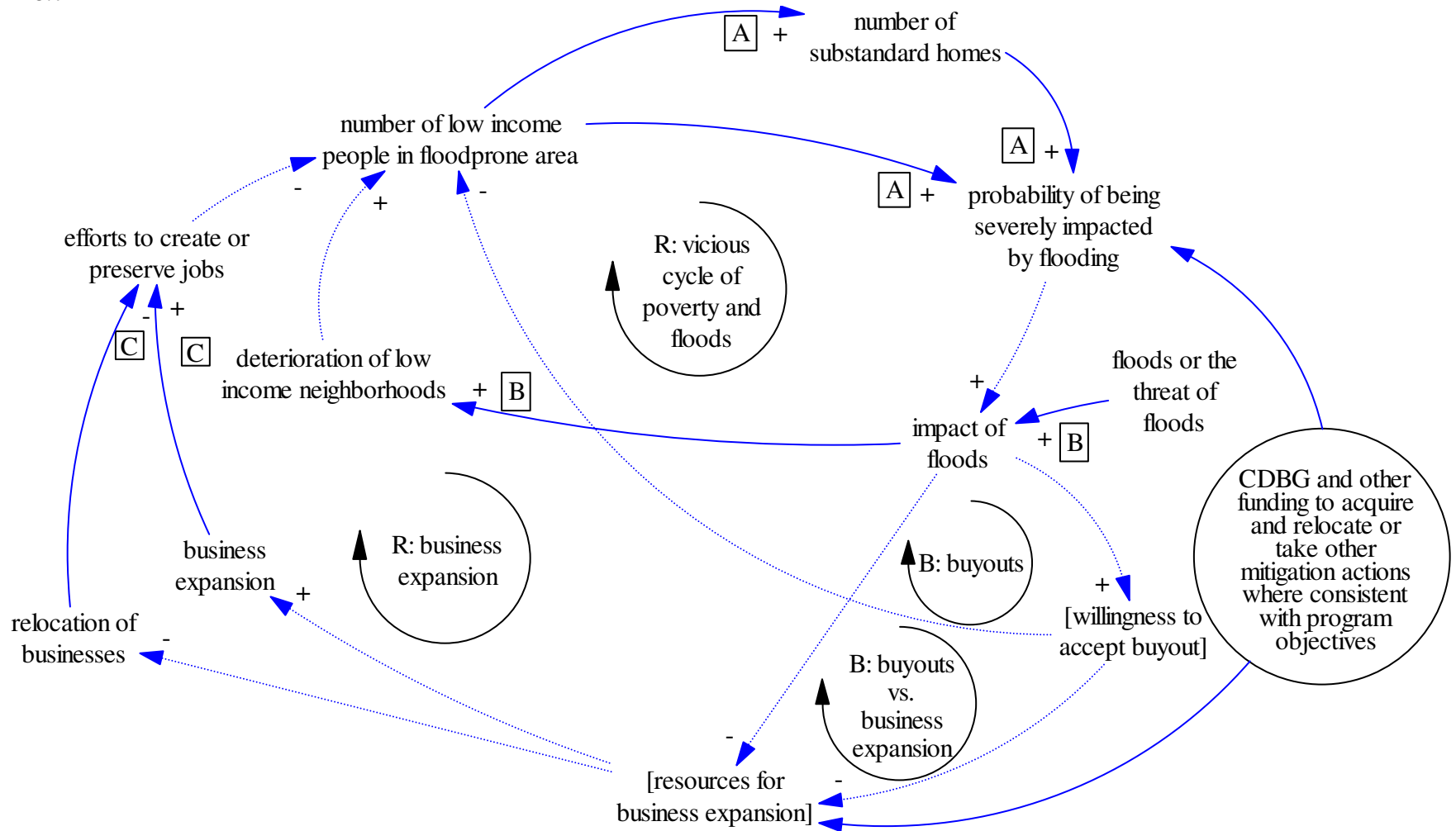


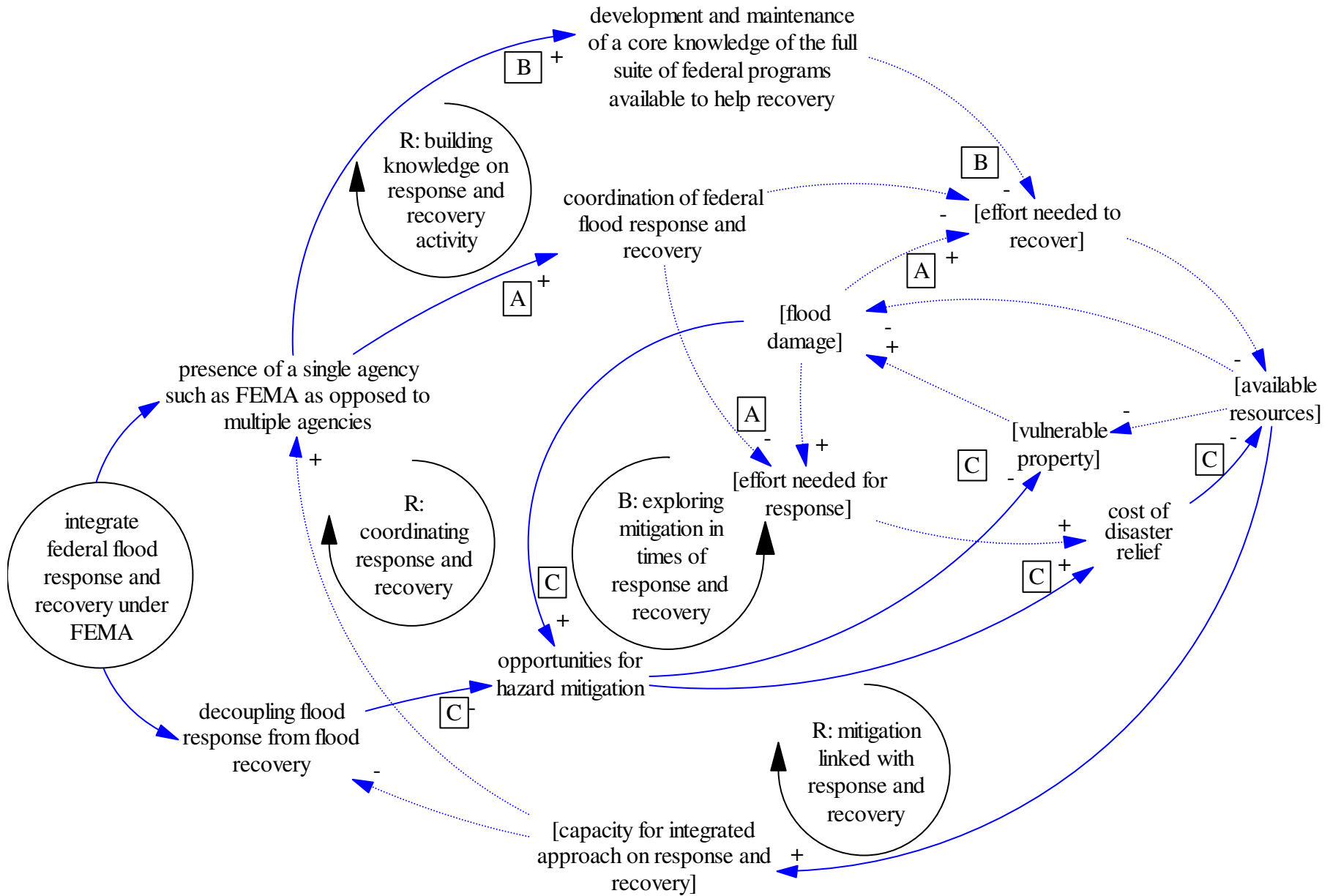


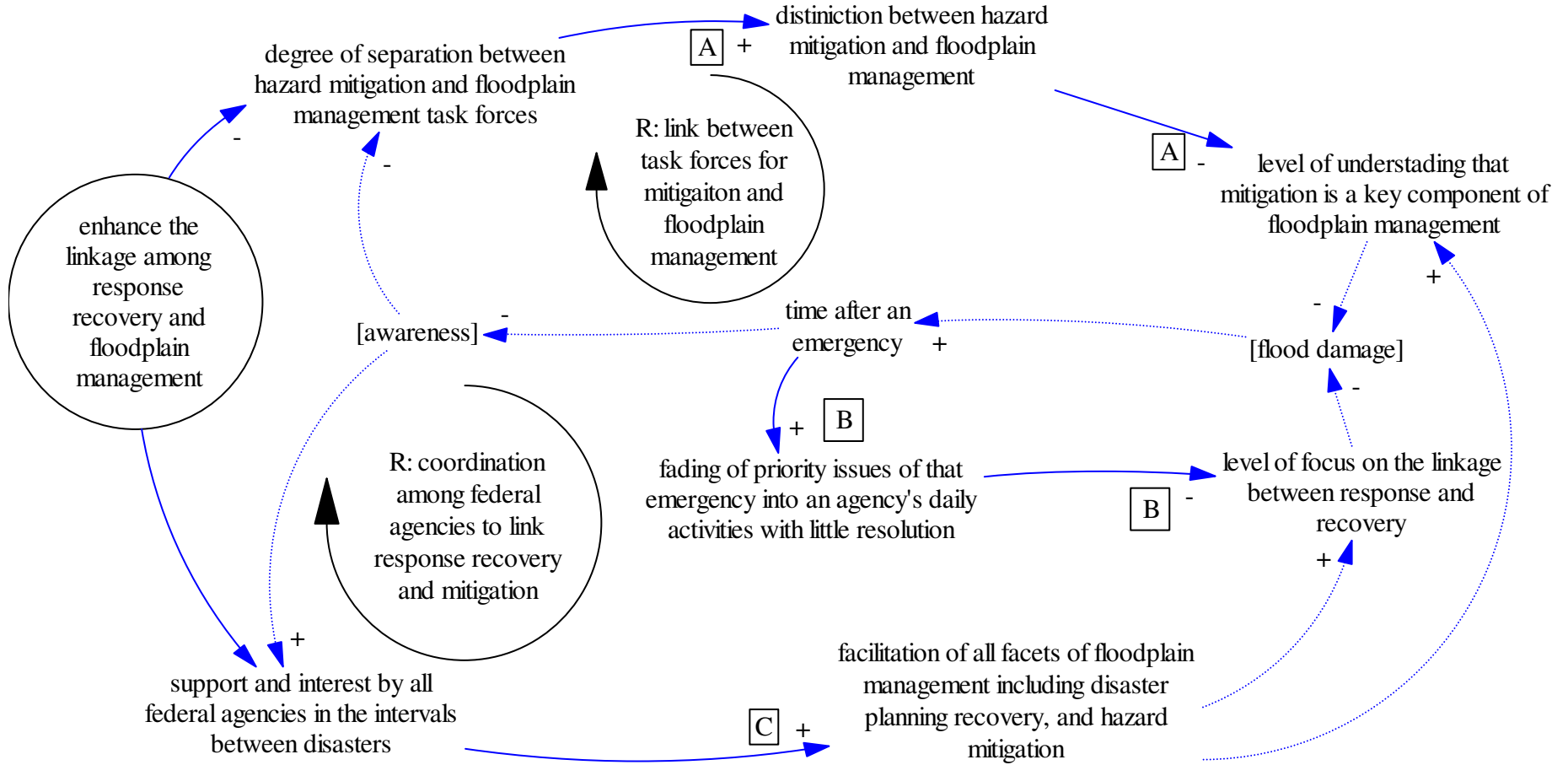


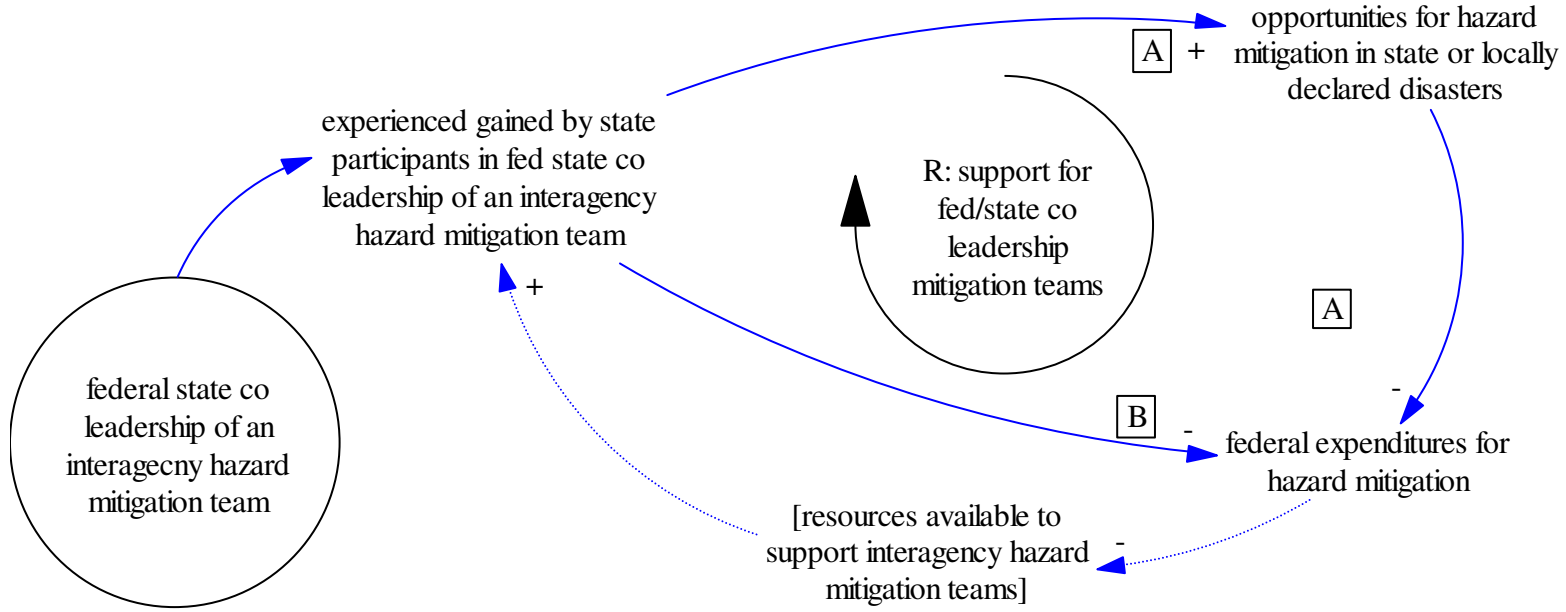
R 8.6

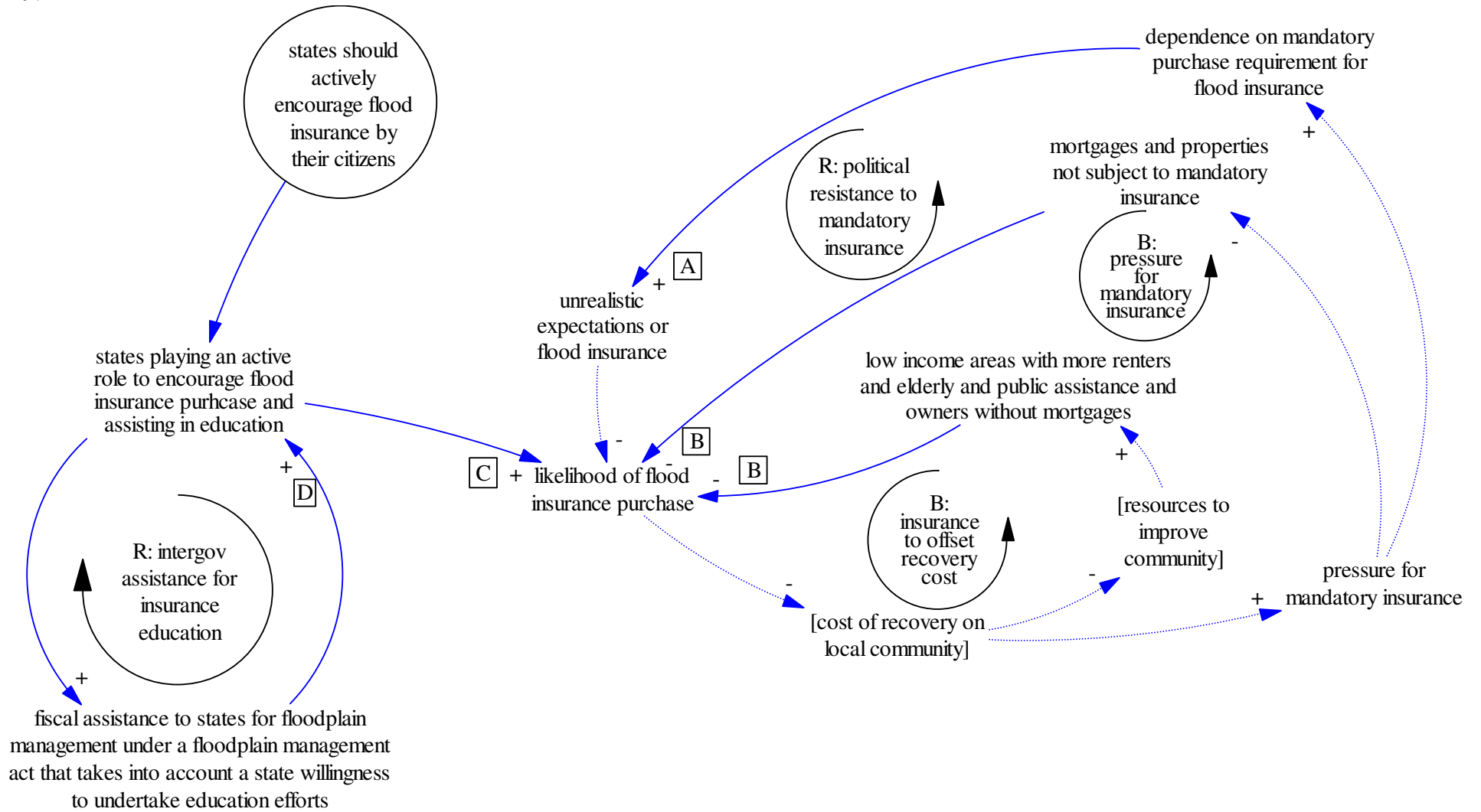


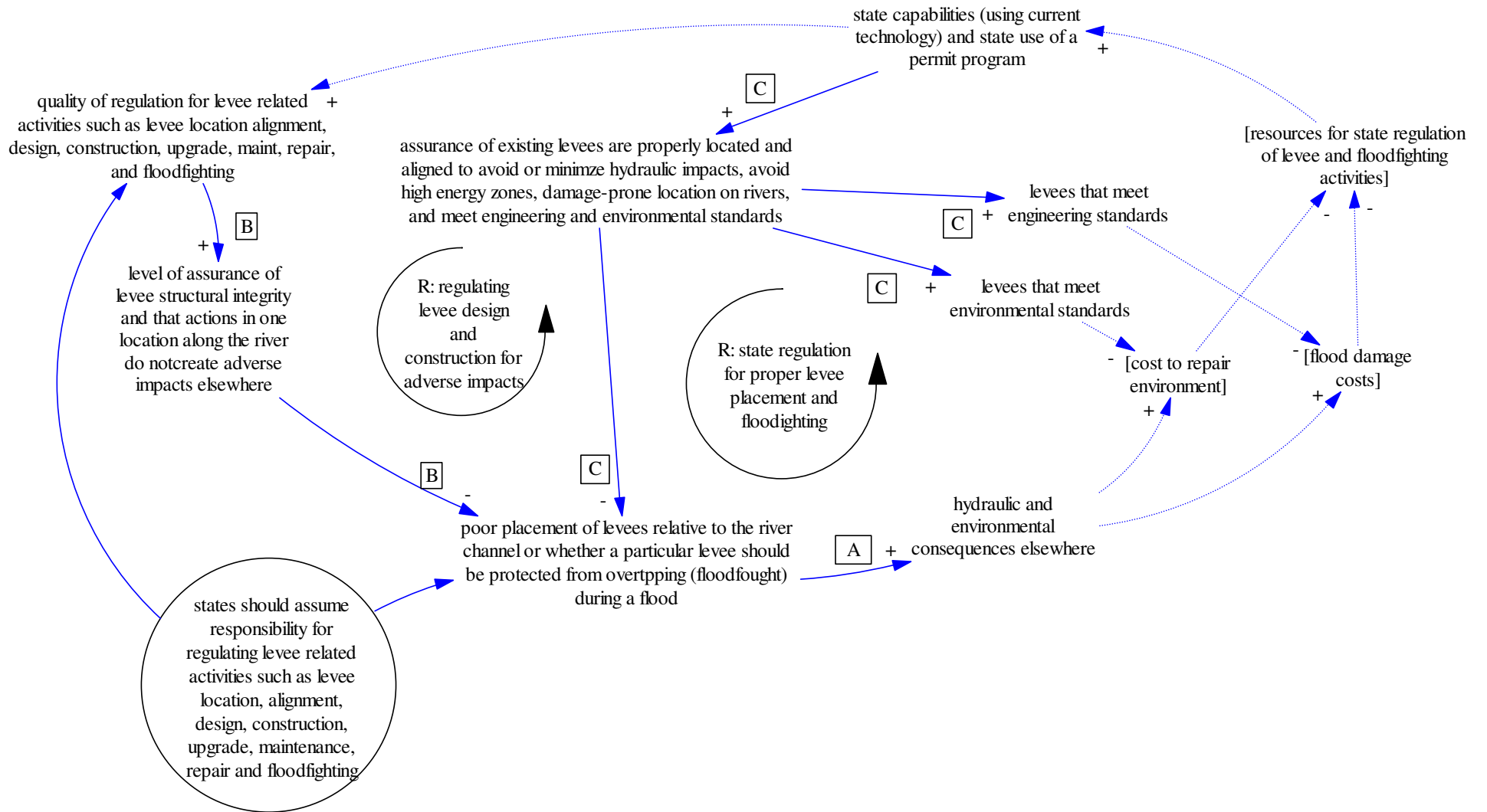




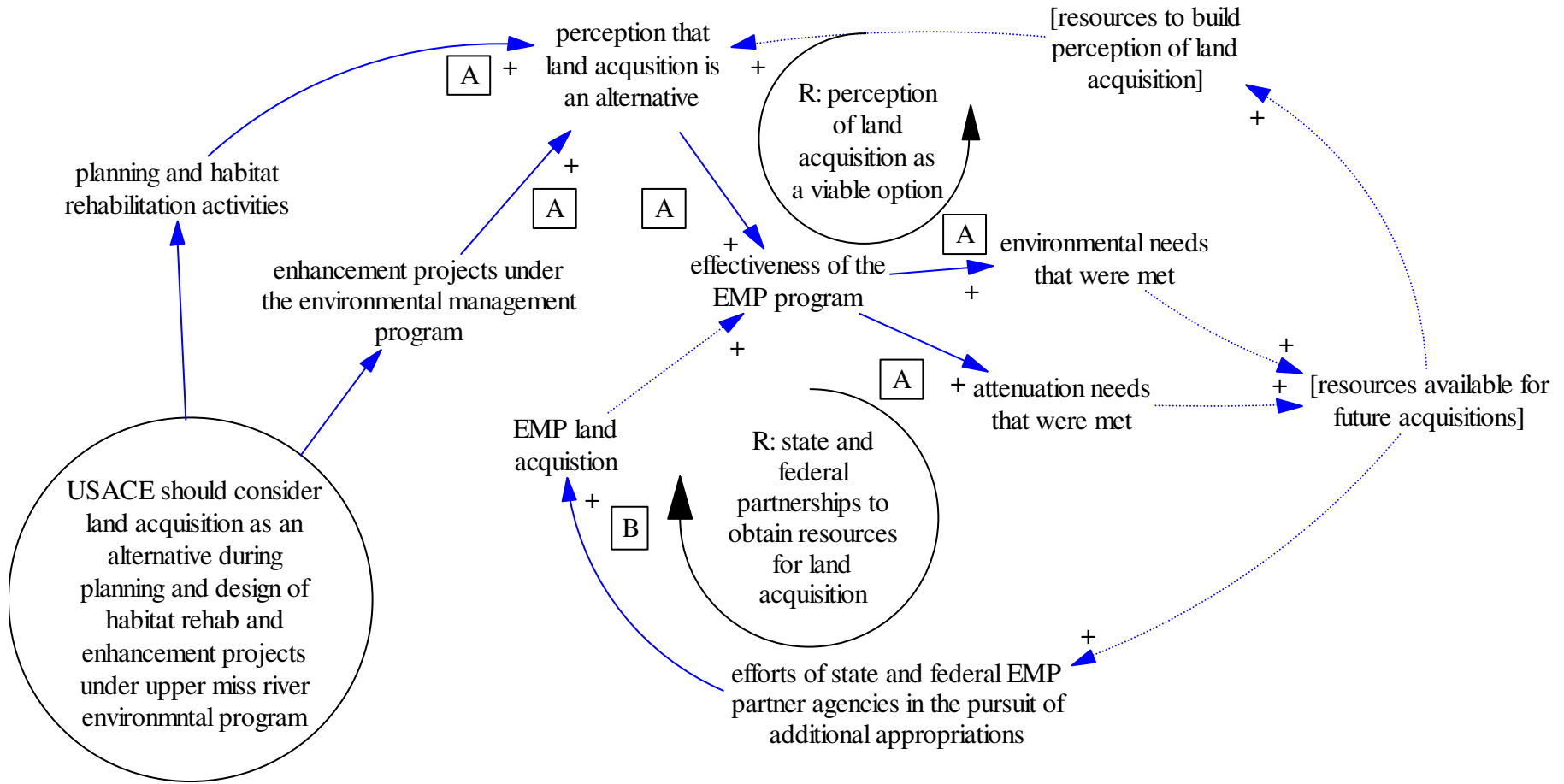


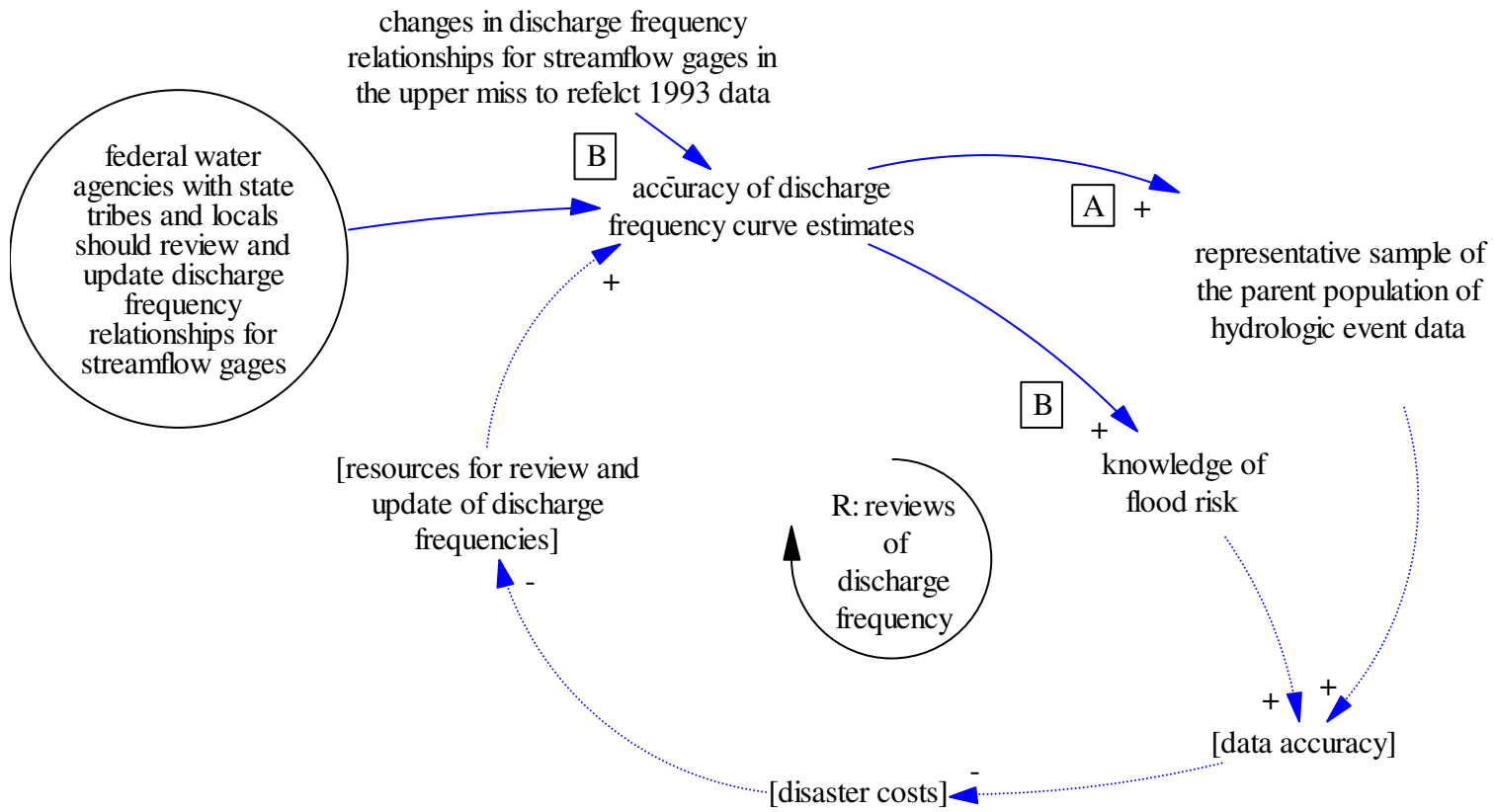


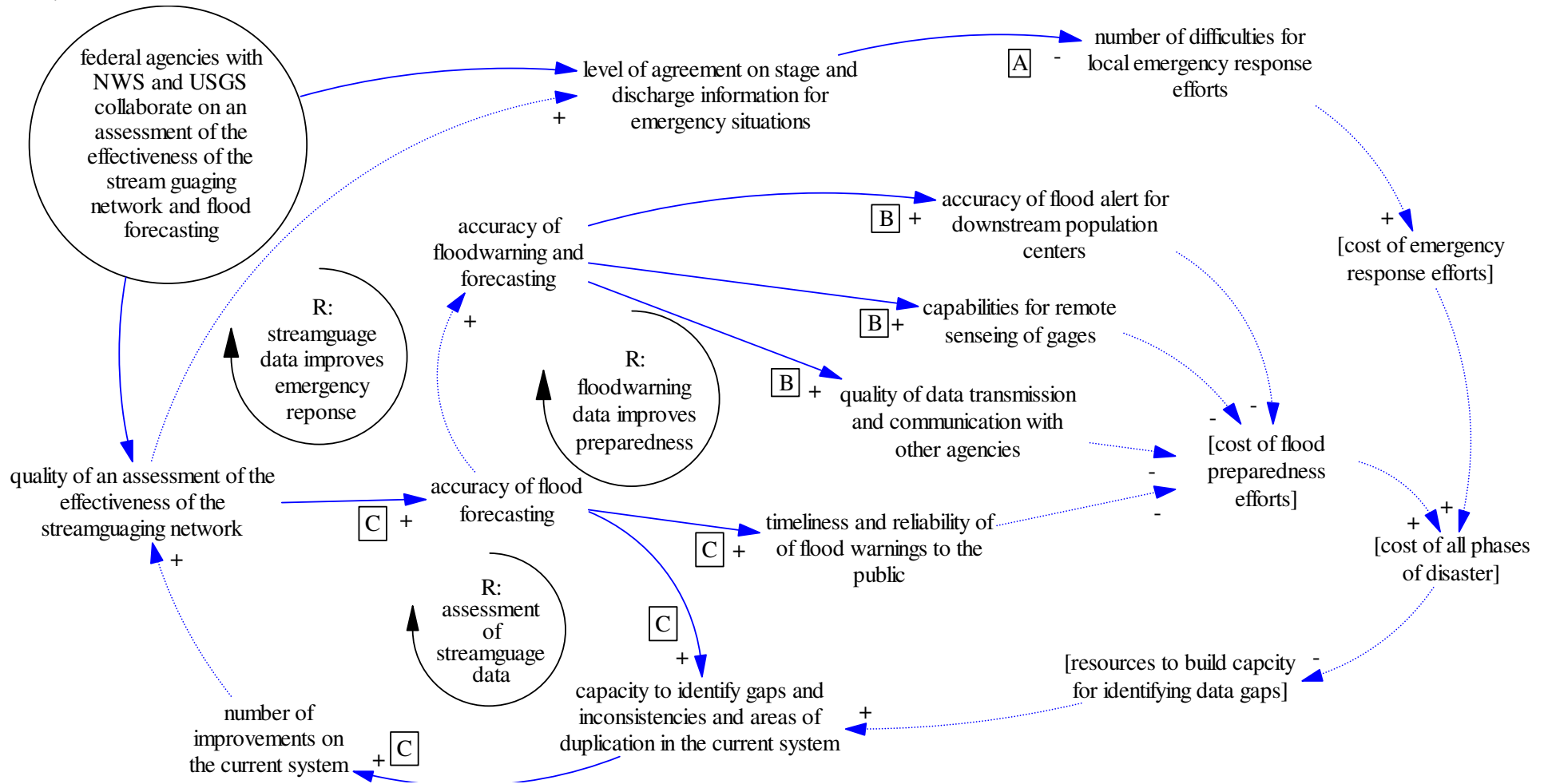




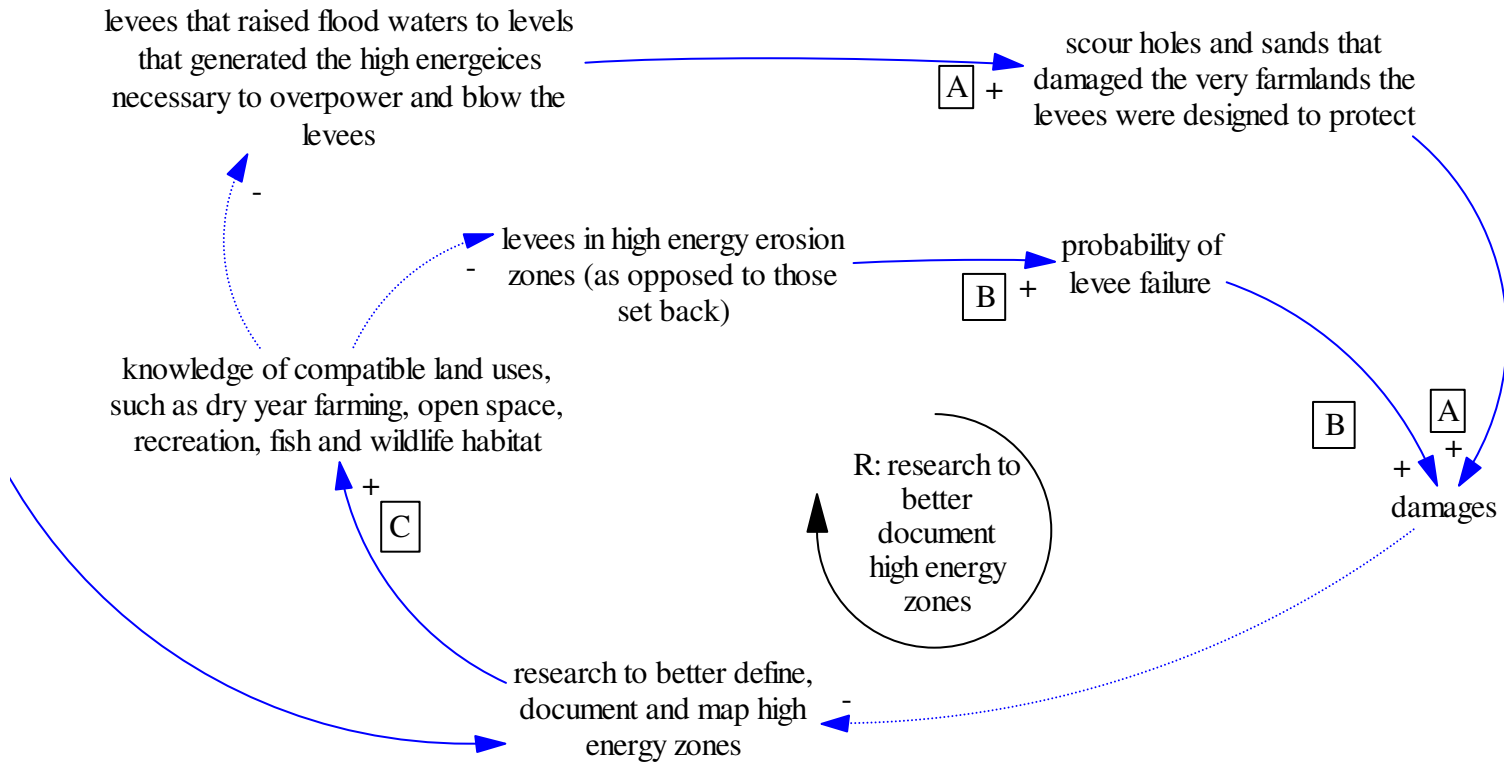




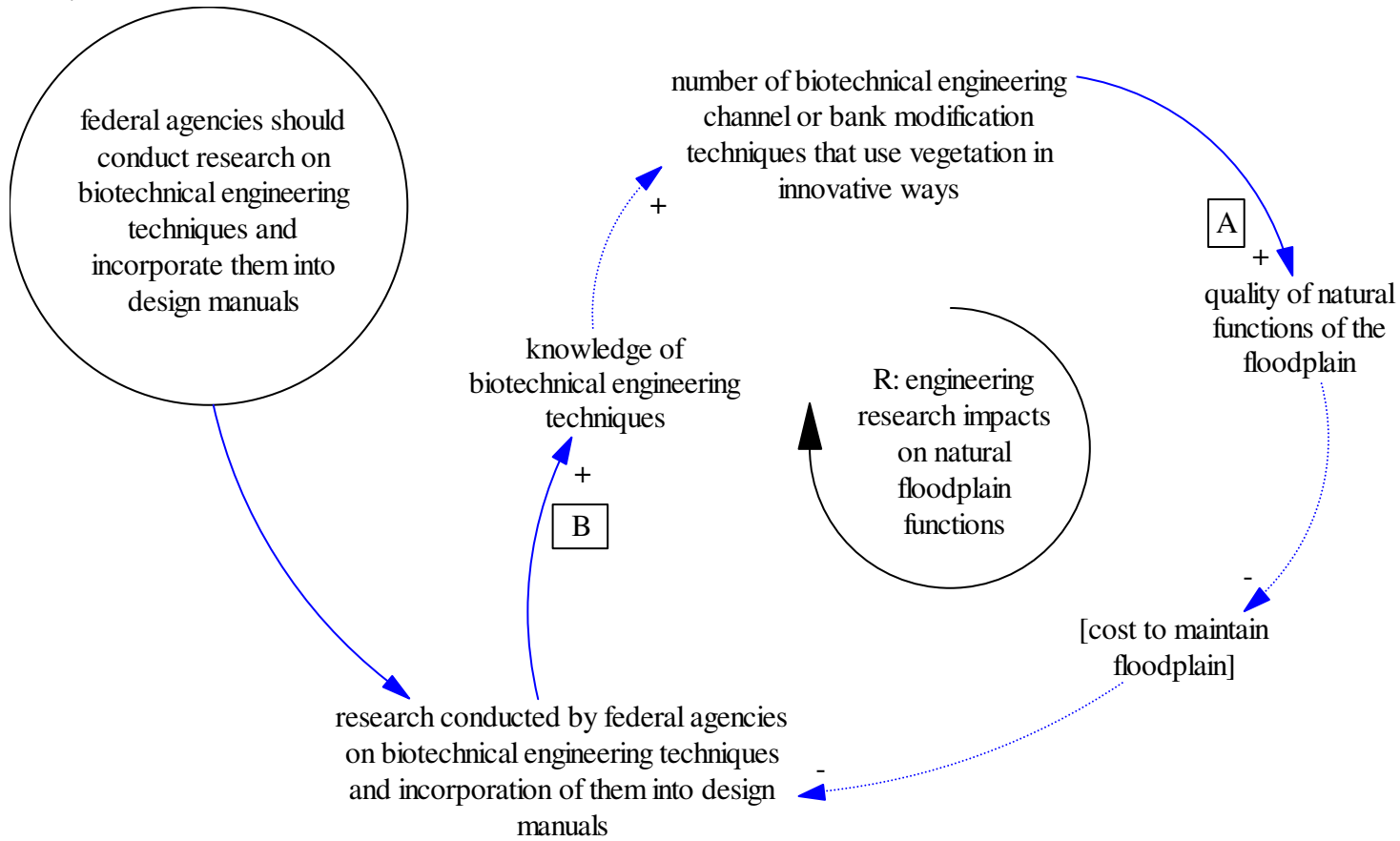




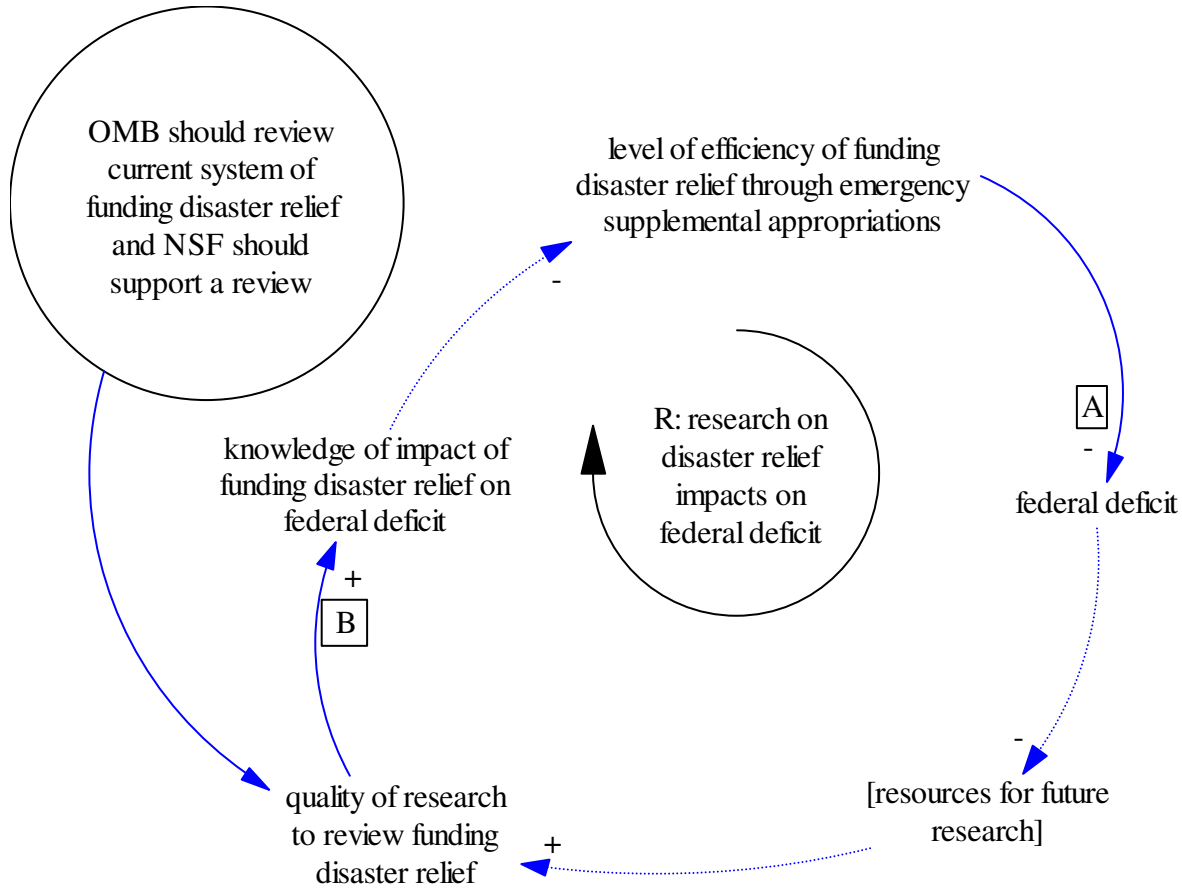
USACE and USGS investigate and better define relationships between high energy erosion zones, other zones in flood prone areas, and levee failure



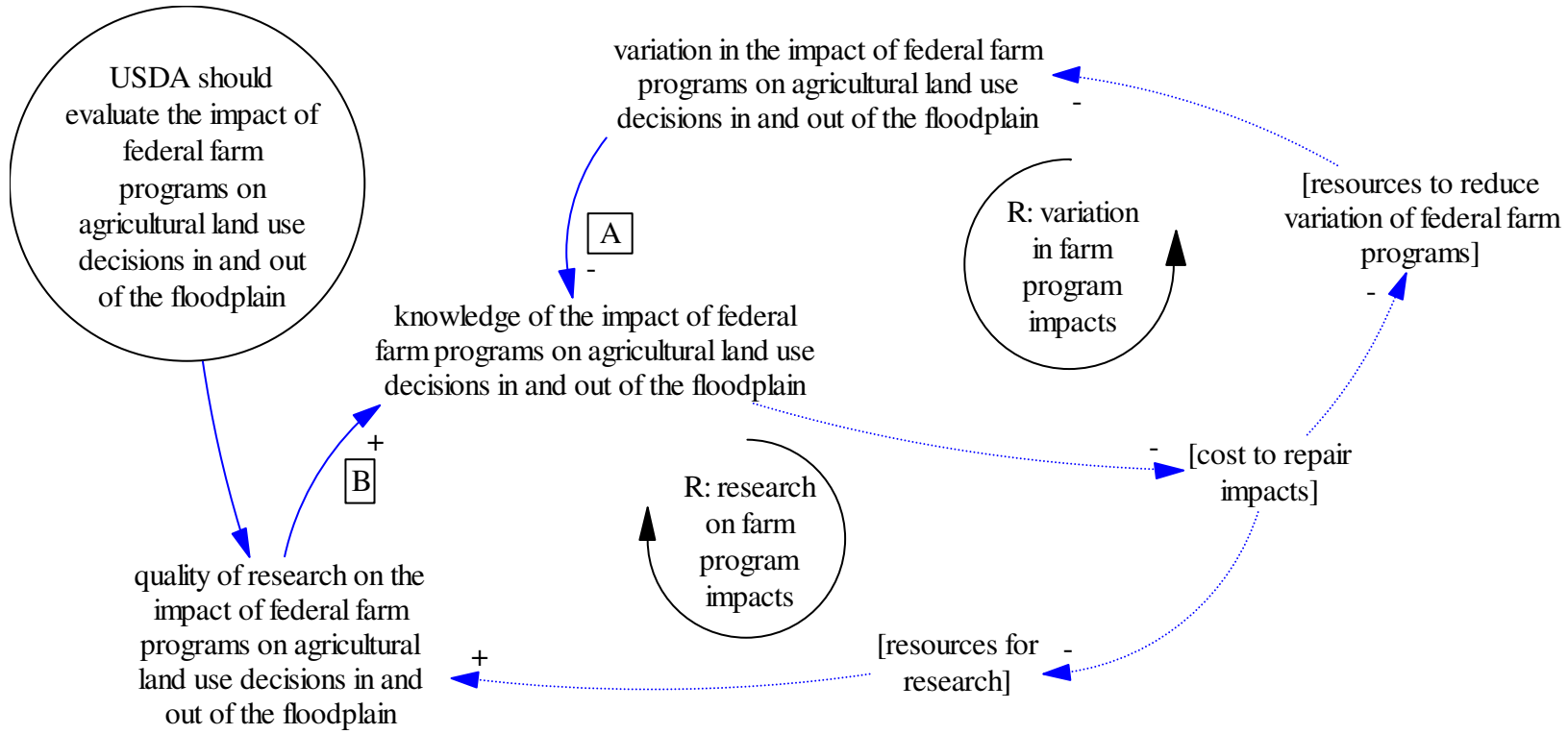
R 11.4



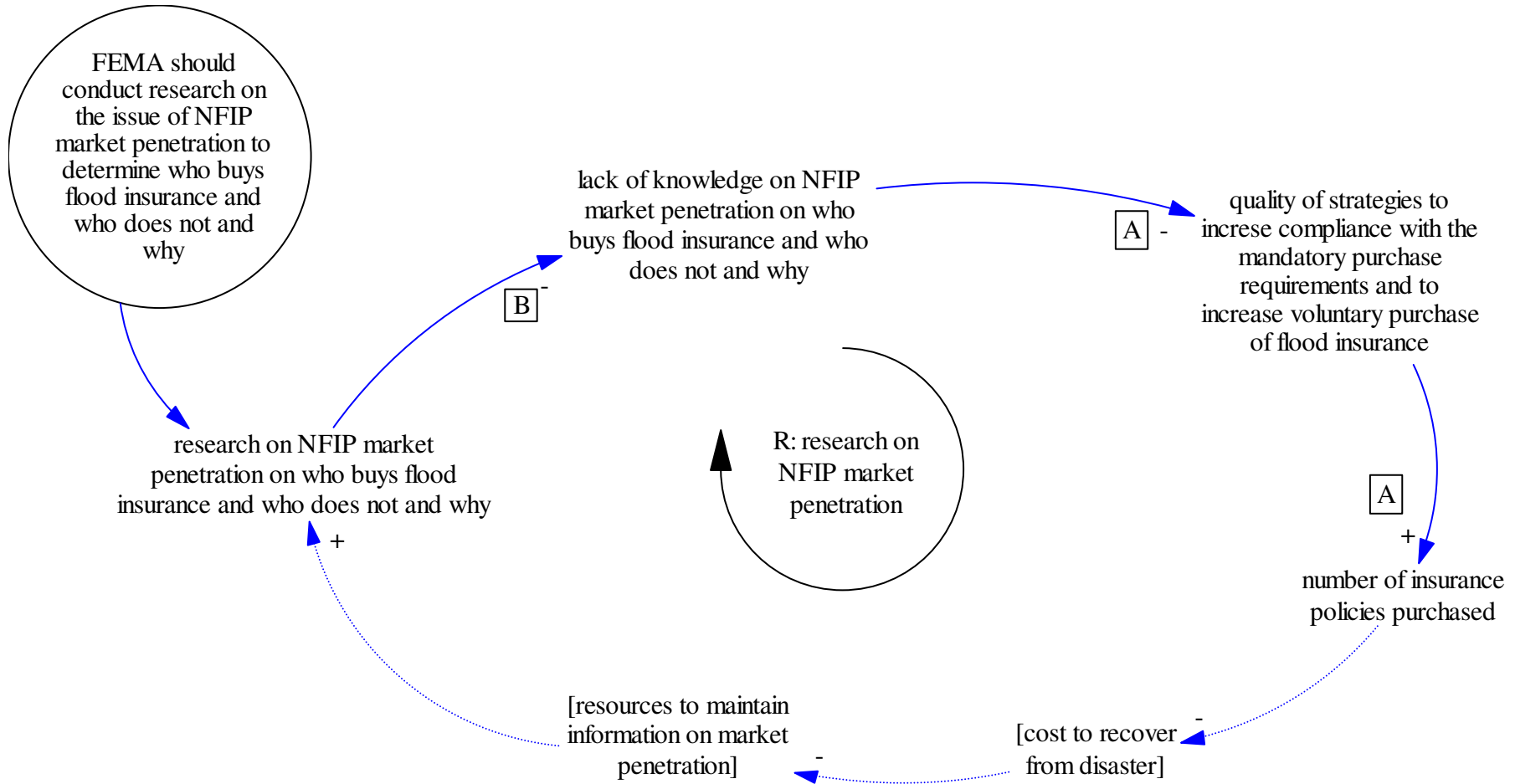
R 11.5



R 11.6



R 11.7





R 11.8

